



MAPPING SKILLS

(Paper - 1)

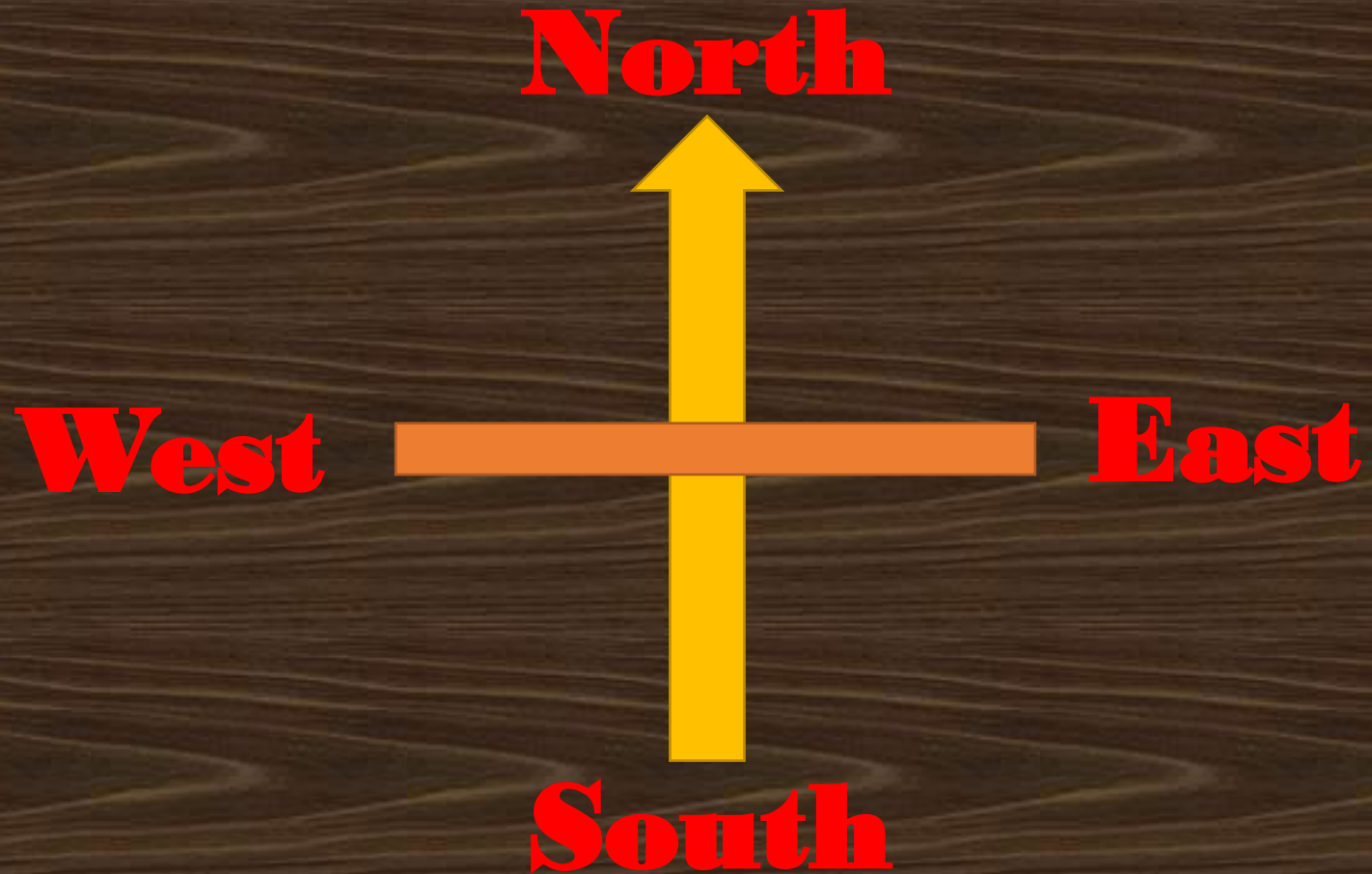
For

10th Class



www.digitalsocialteacher.in

MAP DIRECTIONS

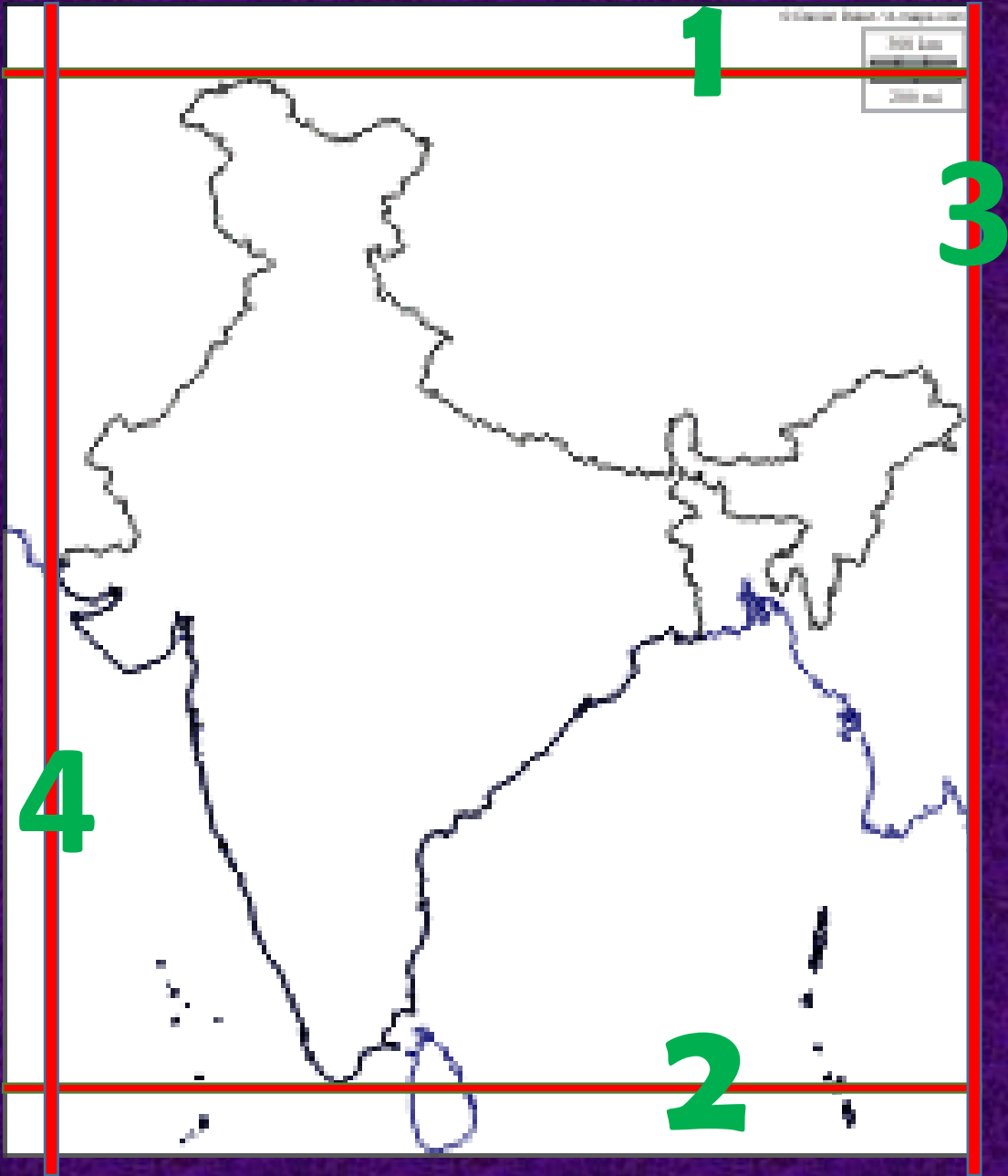


**Lesson
1**

INDIA – RELIEF FEATURES

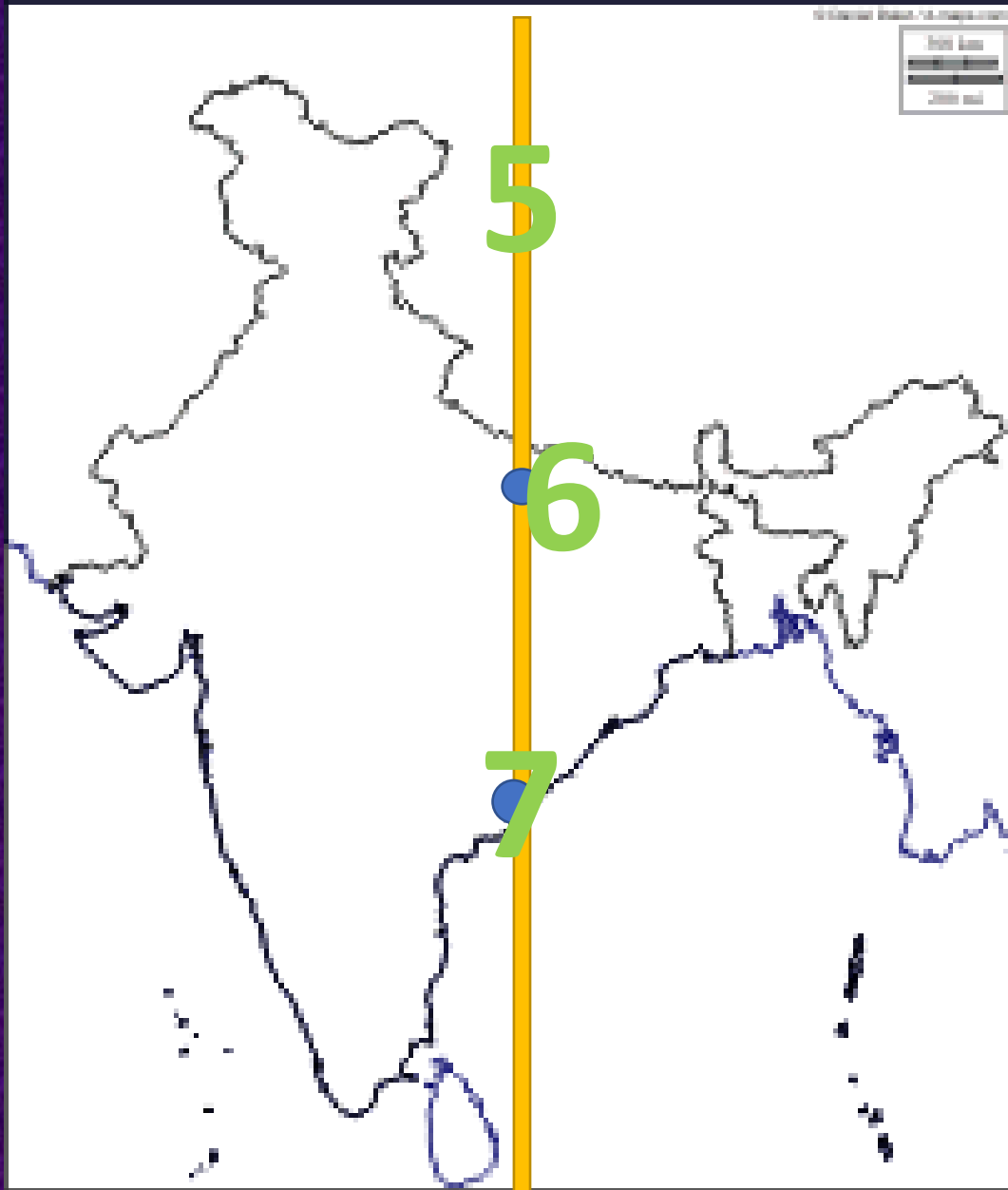
MAP POINTING

LOCATION OF INDIA



1. The north most latitude in degrees
($37^{\circ} 6'$ north latitude)
2. The south most latitude in degrees
($8^{\circ} 4'$ north latitude)
3. The east most longitude in degrees
($97^{\circ} 25'$ east longitude)
4. The west most longitude in degrees
($68^{\circ} 7'$ east longitude)

IST

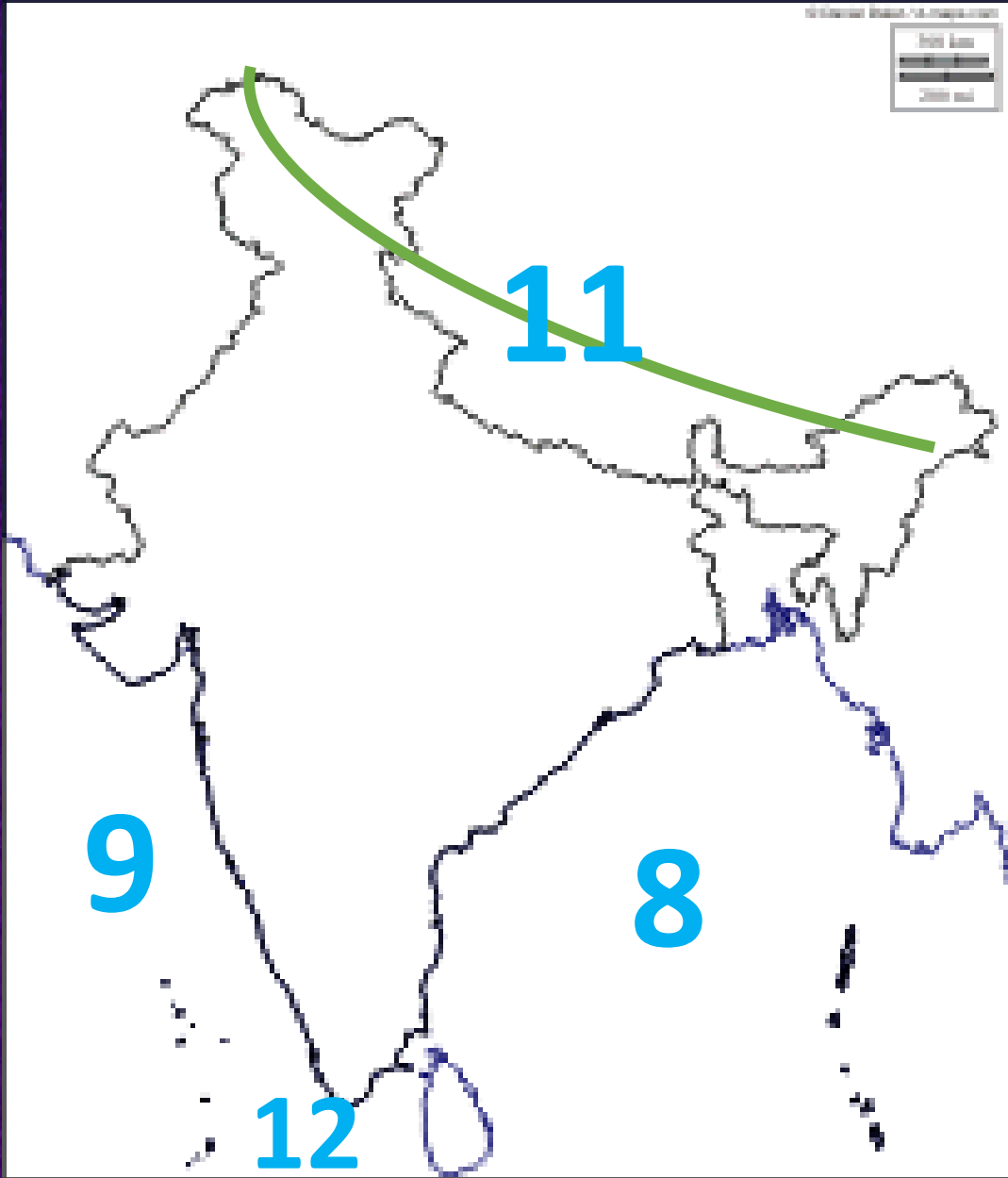


5. Indian Standard Meridian
($82^{\circ} 30'$ East longitude)

6. The city which passes
Indian standard meridian
(Alahabad)

7. The city which passes
Indian standard meridian in
Andhrapradesh (Kakinada)

BOUNDARIES OF INDIA

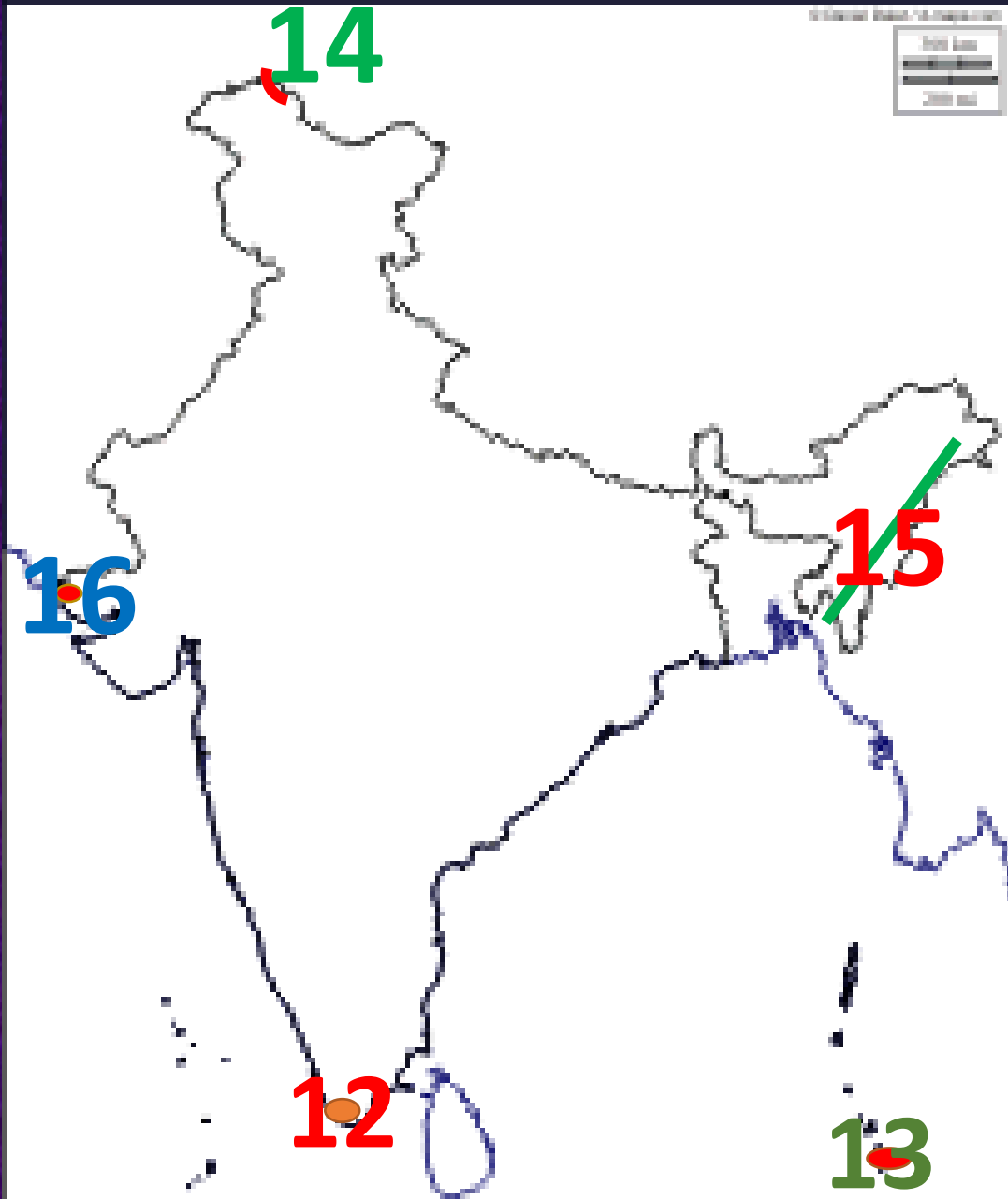


8. The Eastern boundary of India (Bay of Bengal)

9. The Western boundary of India(Arabian sea)

10. The northern boundary of India(Himalayas)

11. The southern boundary of India(Indian ocean)



MOST POINTS OF INDIA

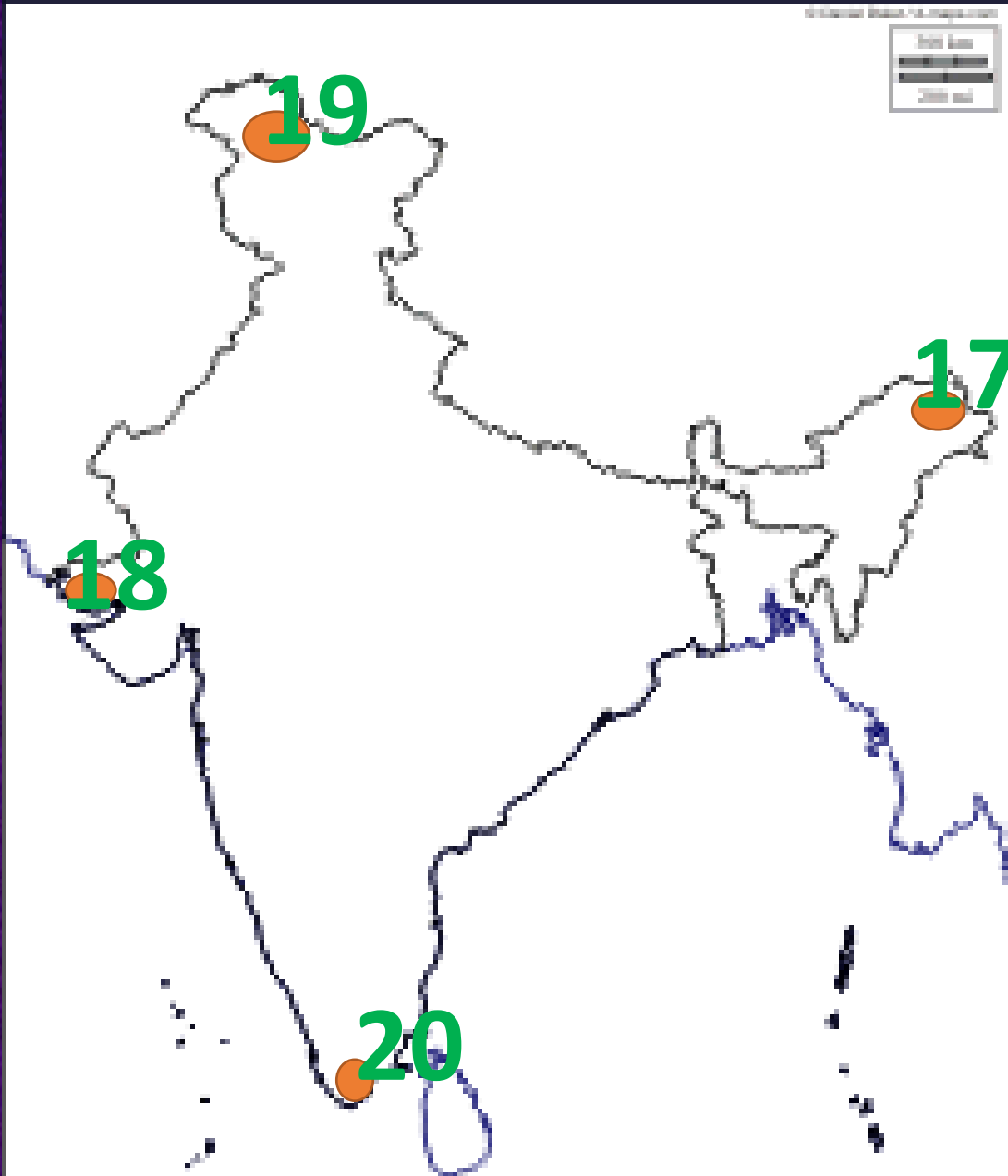
12. The south most point of India main land (Kanyakumari)

13. The south most point of India (Indirapoint)

14. The north most point of India (Indira col)

15. The East most point of India (Purvanchal range)

16. The West most point of India (Ran-off-kuch)



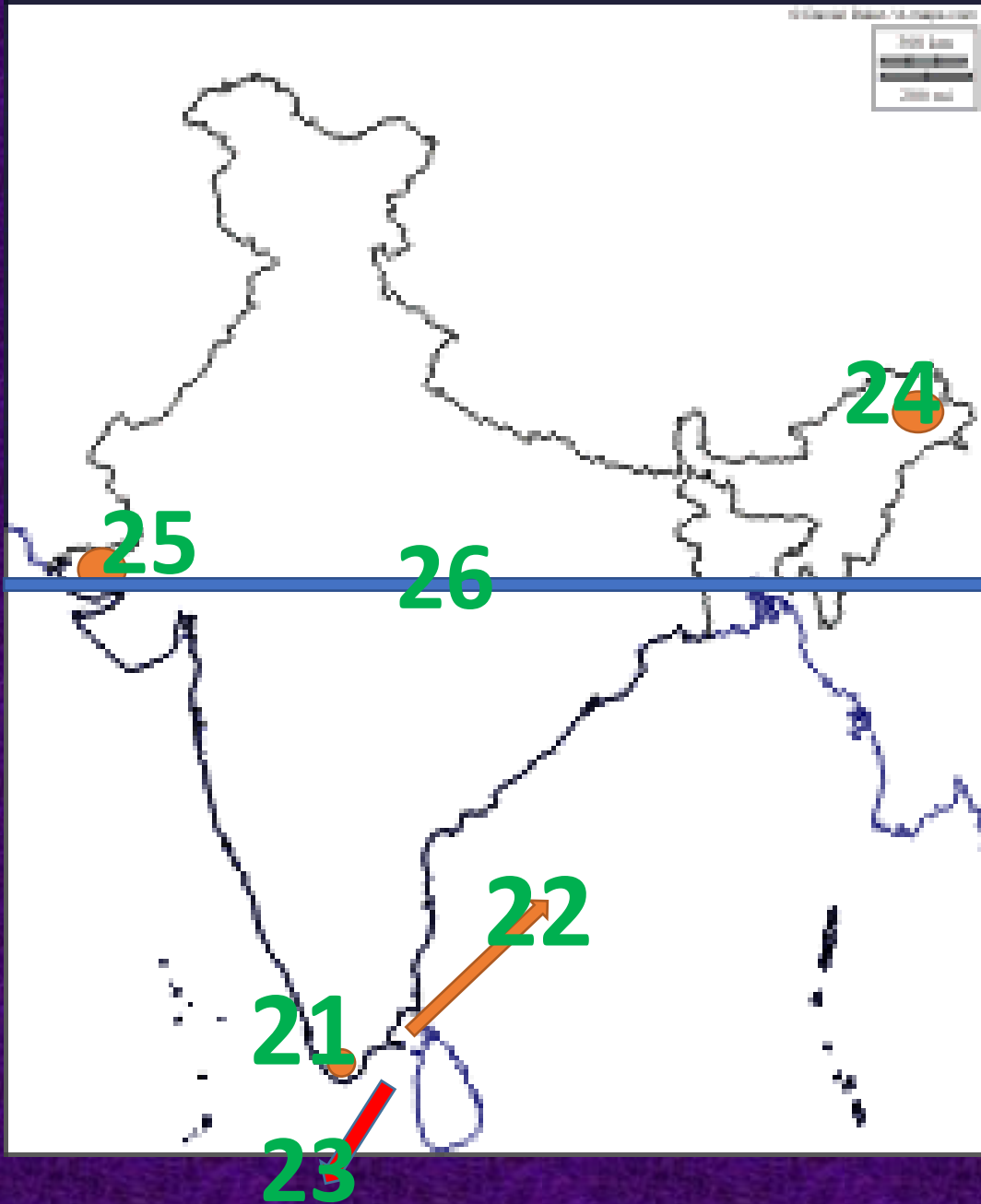
MOST STATES OF INDIA

17. The Eastern most state in India (Arunachalpradesh)

18. The Western most state in India (Gujarat)

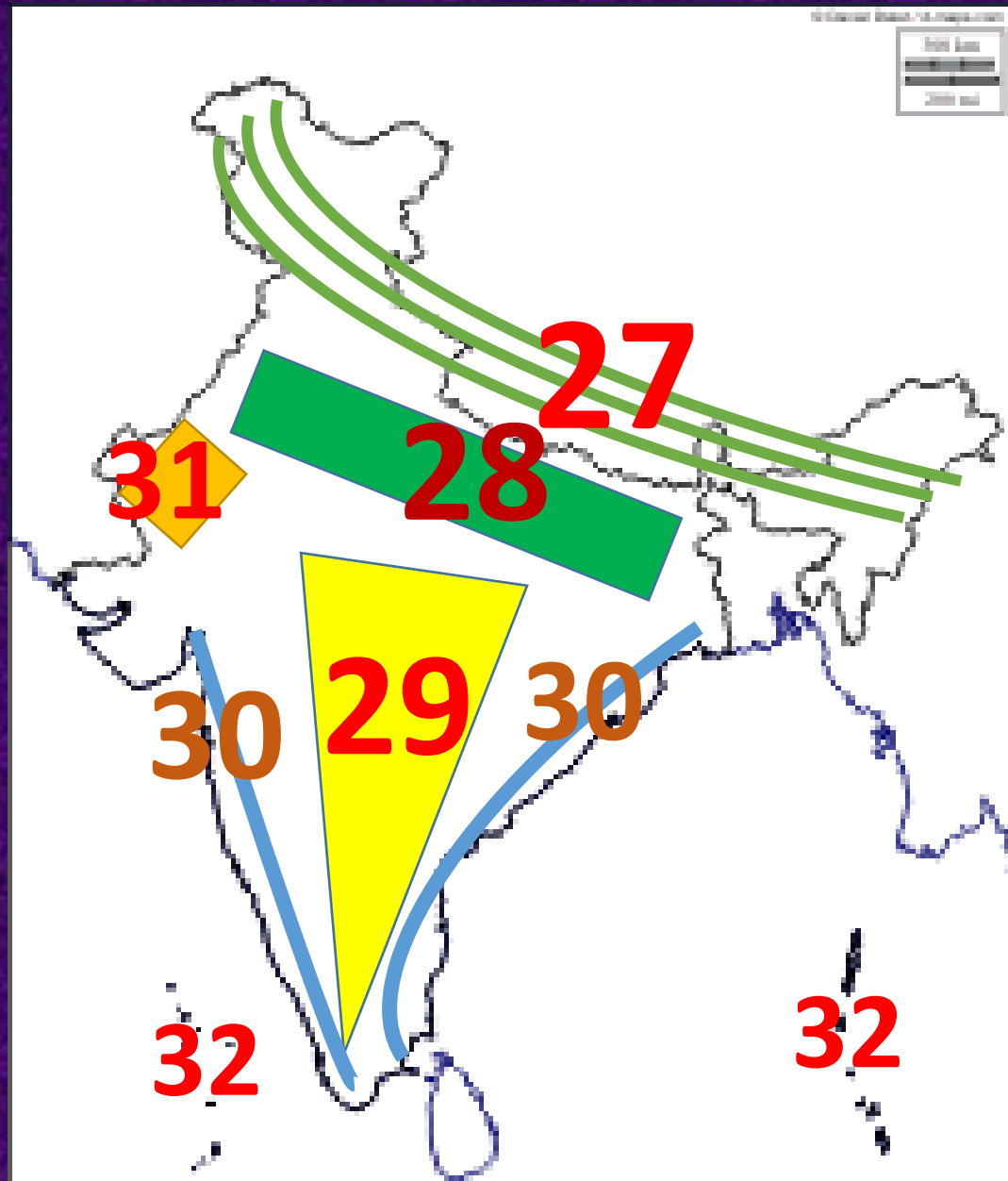
19. The Northern most state in India (Jammu & Kahmir)

20. The Southern most state in India (Tamilnadu)



21. The place situated on three seas
(Kanyakumari-tamilnadu)
22. The strait separating Srilanka from
India (Palk strait)
23. The gulf between Srilanka and India
(Gulf of Manner)
24. The State where sunrise first
(Arunachalpradesh)
25. The State where sunrise
last(Gujarat)
26. The prime latitude which is passes
through India (Tropic of cancer- $23^{\circ} 30'$
North latitude)

RELIEF FEATURES



27.Himalayas

28.Indo-gangtic plains

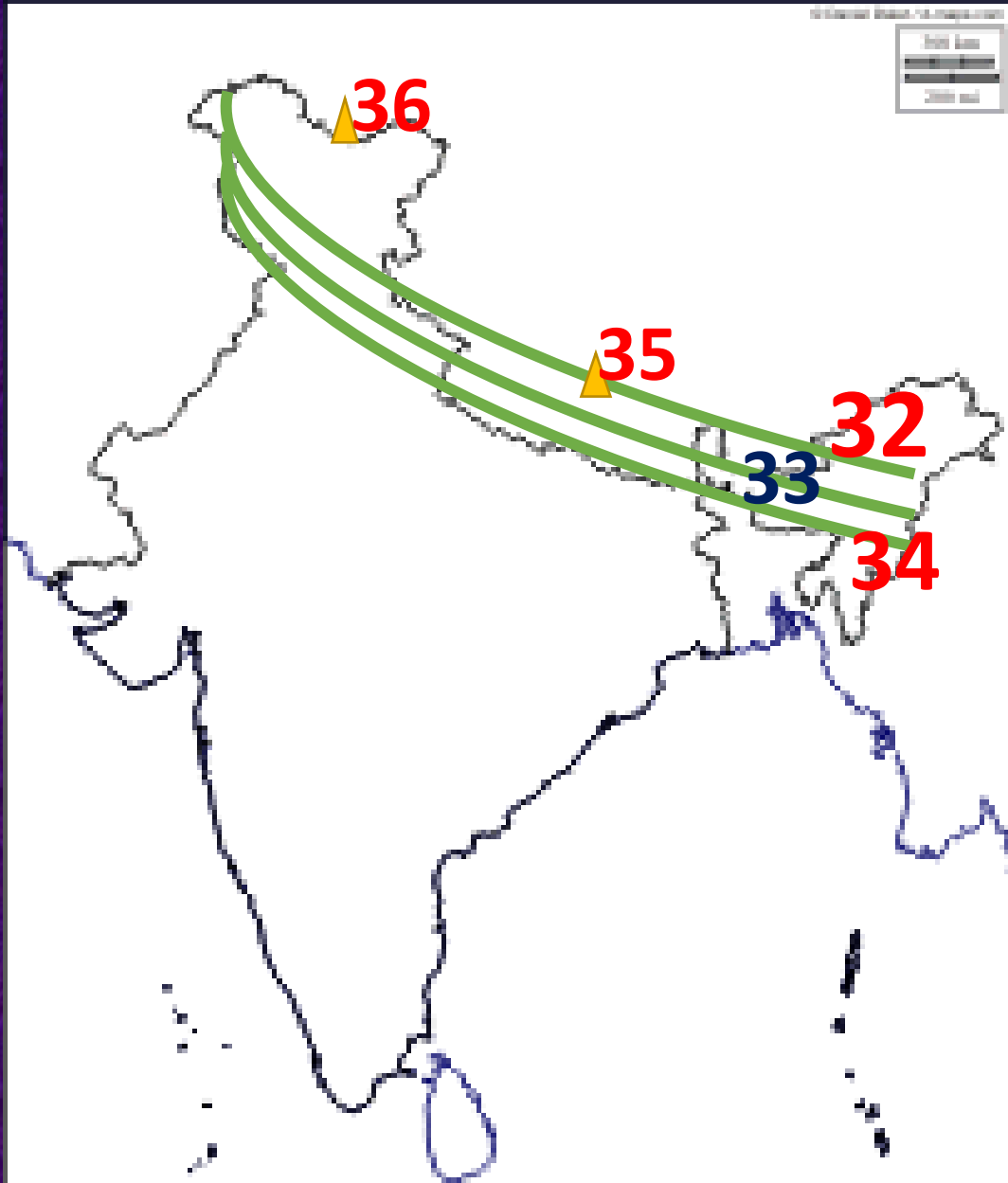
29.Peninsular Plateau

30. Costal Plains

31.Thar Deseart

32.Islands

HIMALAYAS



32. Himadri (Higher Himalayas)

33. Himachal (Lesser Himalayas)

34. Siwaliks (Outer Himalayas)

35. Highest peak in the world
(Everest)

36. Highest peak in India(K2)

HIMALAYAS

37. The mountain range where K2 peak situated

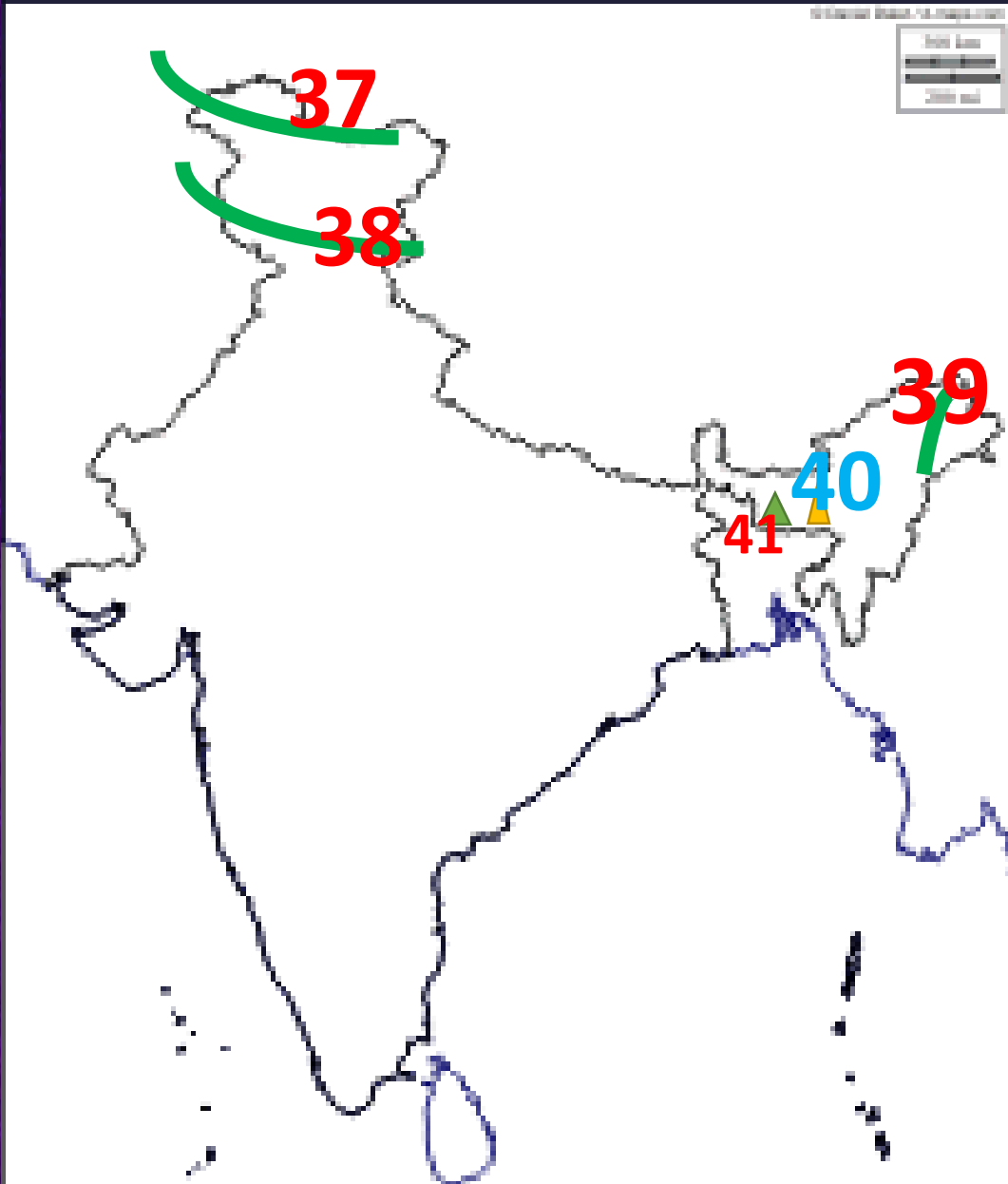
(Karakoram Range)

38. The Zaskar range

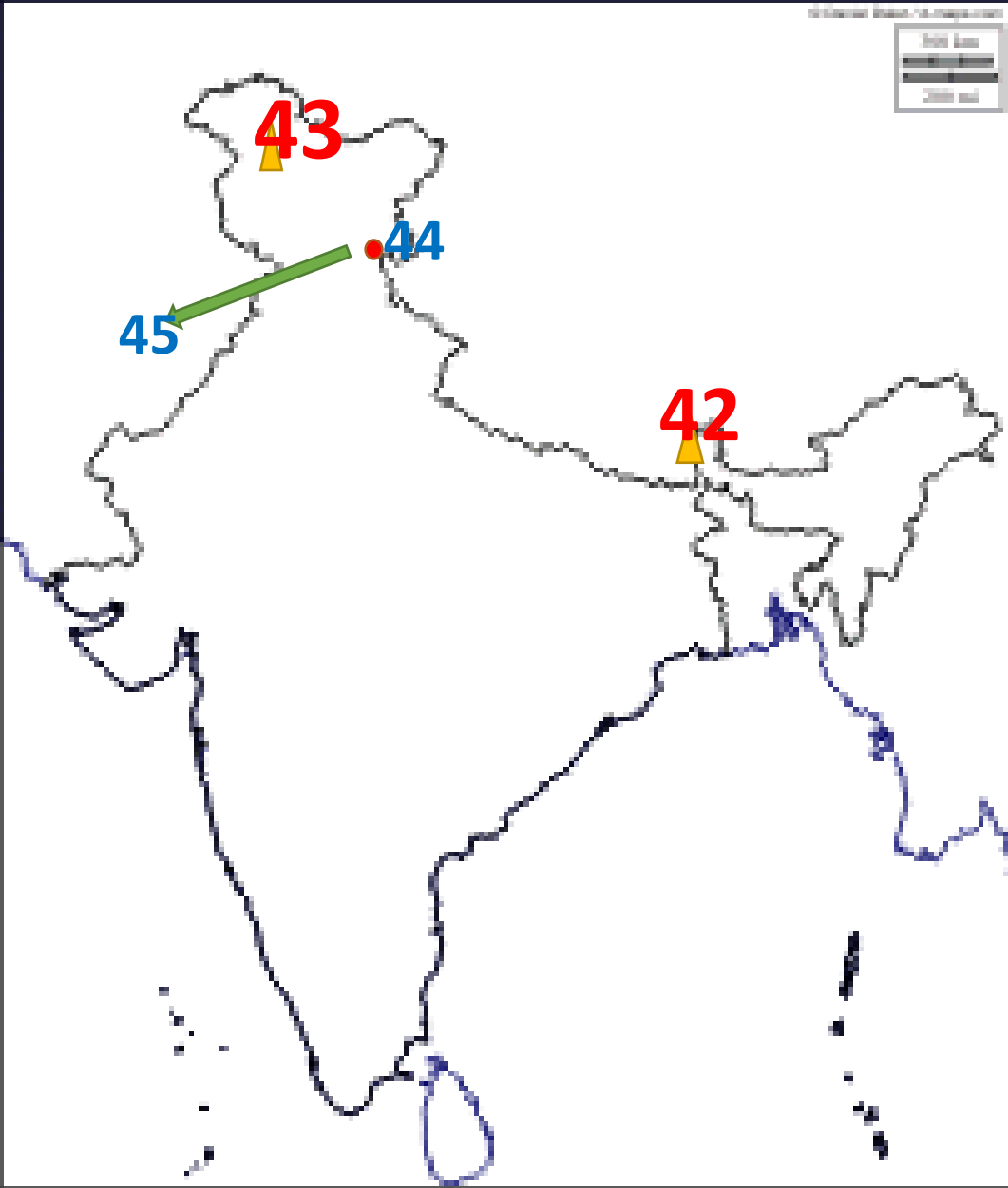
39. The Patkai Bum
(Arunachalpradesh)

40. The Jaintia (Meghalaya)

41. The Kasi hills(Meghalaya)



HIMALAYAS



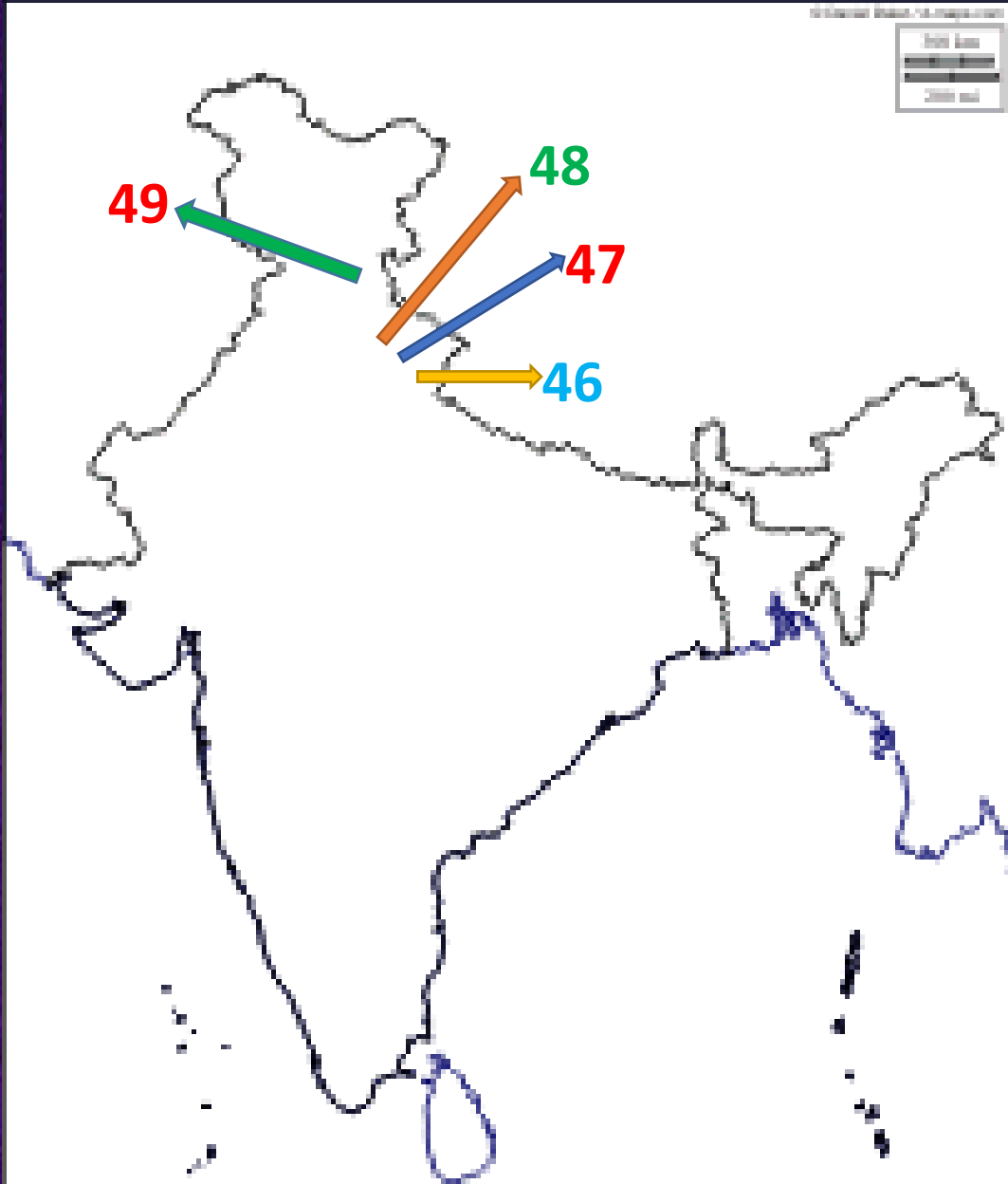
42. Kanchenjunga

43. Nanga Parbat

44. Kulu valley

45. Kangra Valley

HIMALAYAS

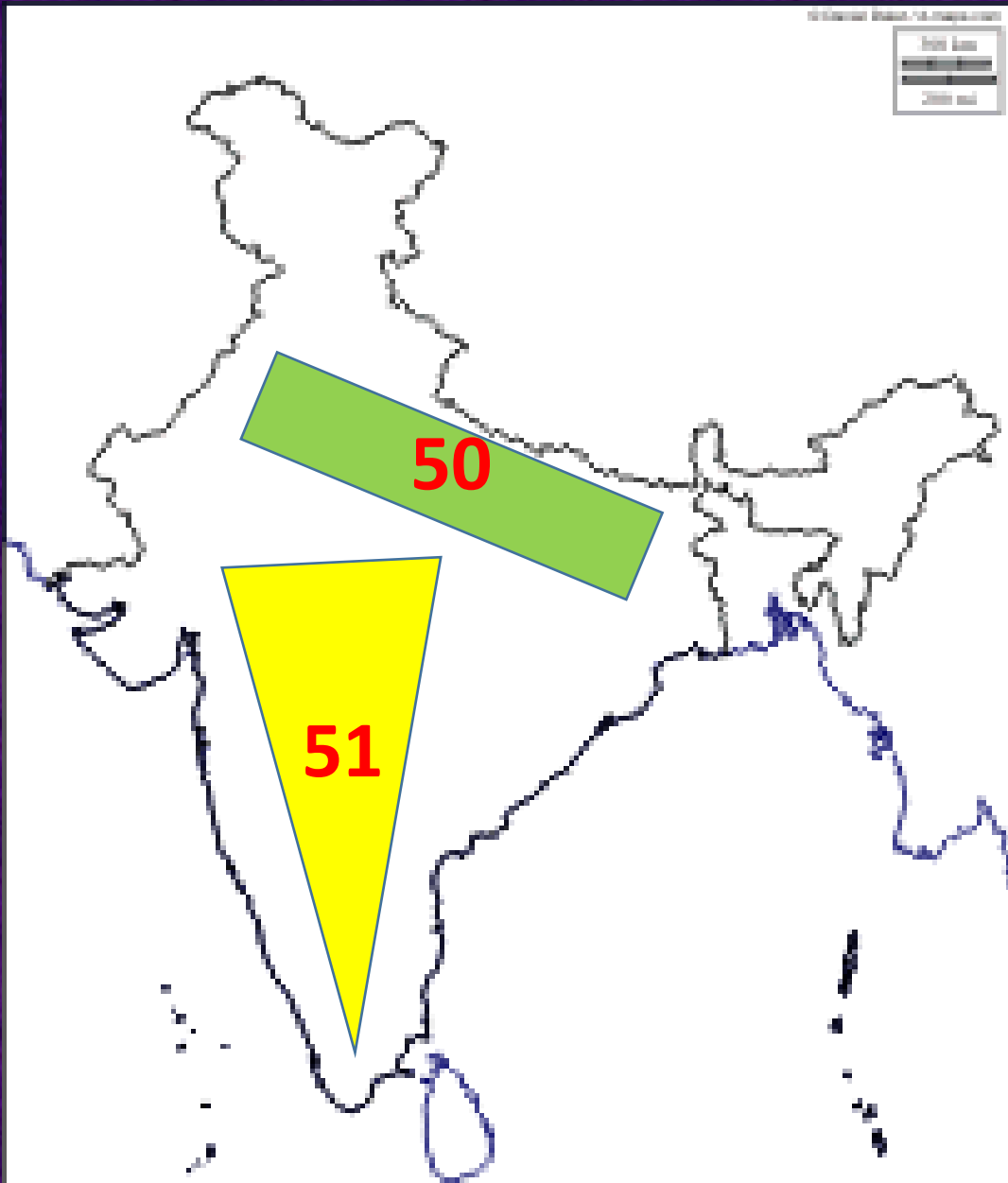


46. Nainital

47. Raniket

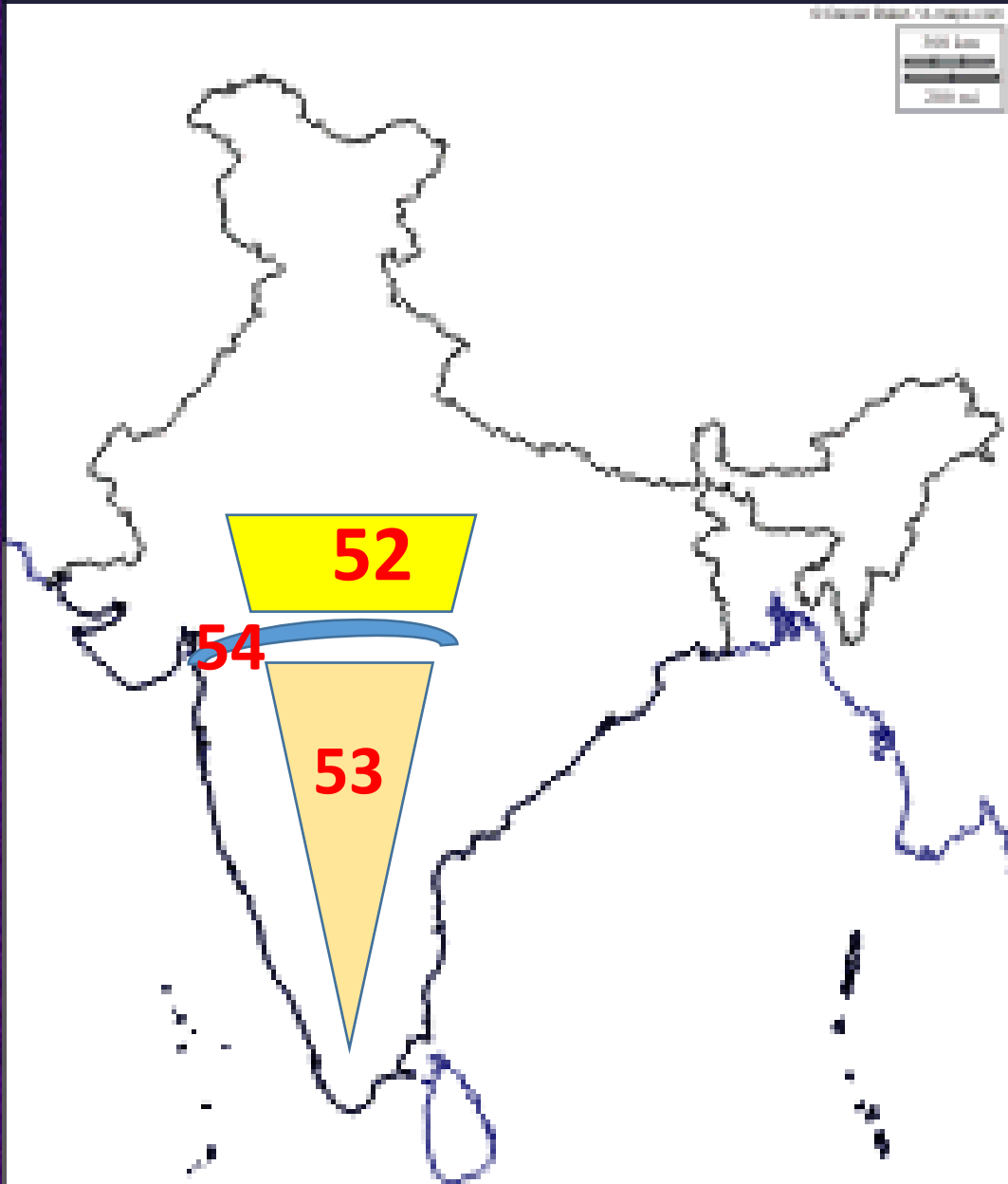
48. Mussori

49. Capital city of
Himachalpradesh (Simla)



50. The Northern Plains (The Indo-Gangitic plains)

51. The Indian Plateau (The Peninsular Plateau)

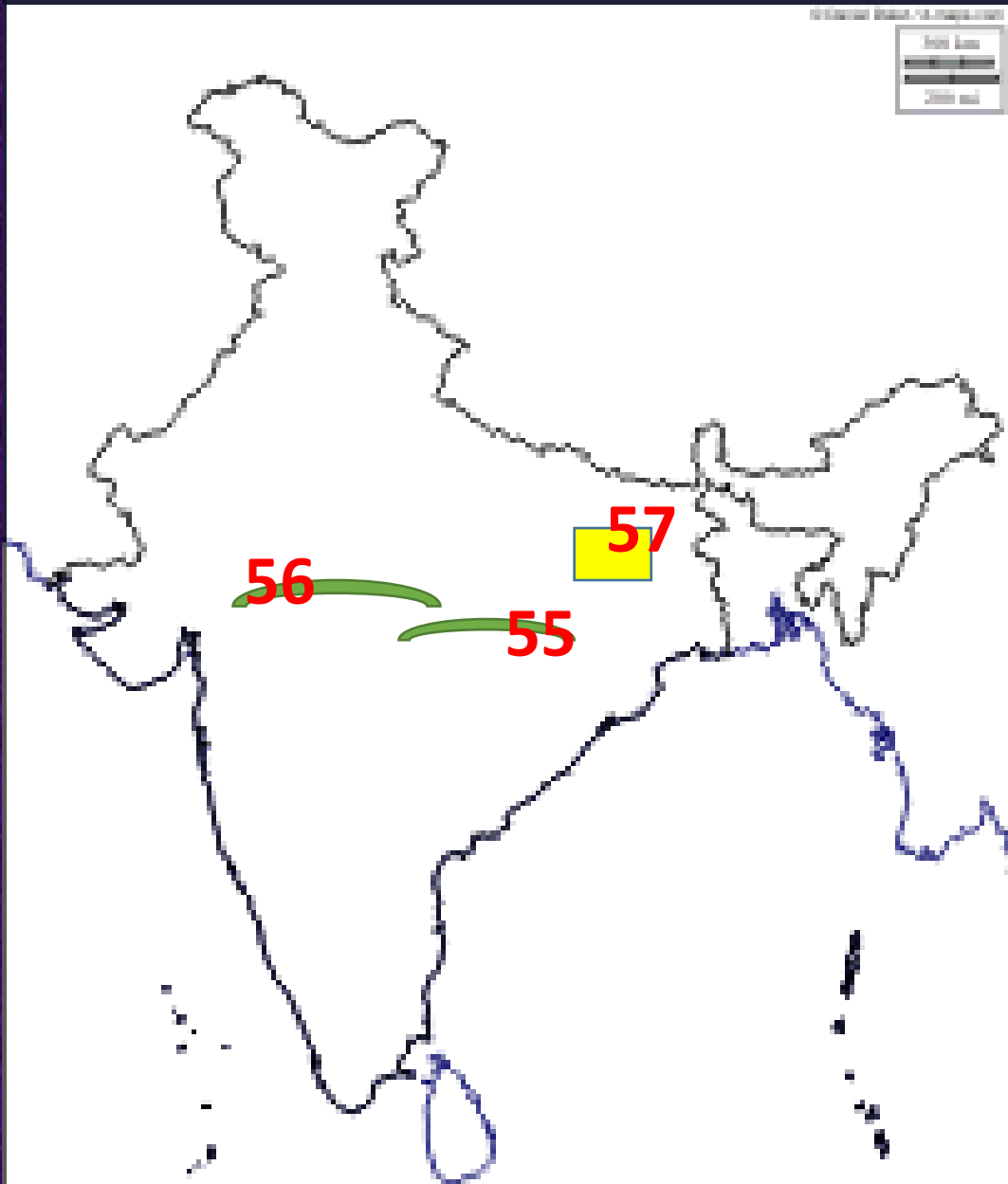


PENINSULAR PLATEAU

52. The North division of the Peninsular Plateau (Malwa Plateau-Central high lands)

53. The South division of the Peninsular Plateau(Deccan Plateau)

54. The River flows in Rift valley (Narmada)



PENINSULAR PLATEAU

55. The mountain range on the south of Narmada (Satpura)

56. The mountain range on the North of Narmada (Vindya)

57. The Plateau Which is rich in minerals (Chotangapur)

PENINSULAR PLATEAU

58. The Northern boundary of Deccan Plateau (Satpura Range)

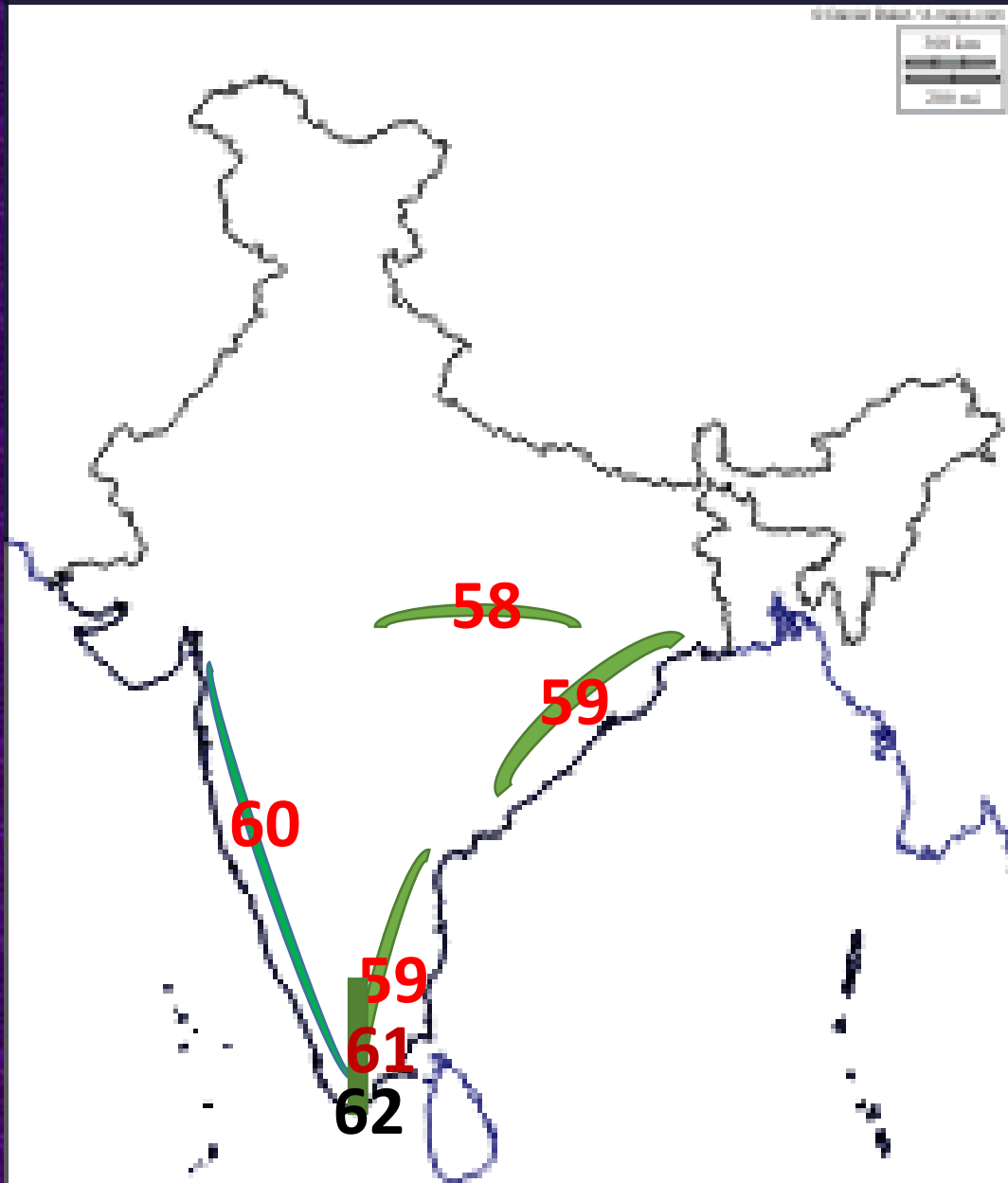
59. The Eastern boundary of Deccan Plateau (Eastern Ghats)

60. The Western boundary of Deccan Plateau(Western Ghats- Sahayadri)

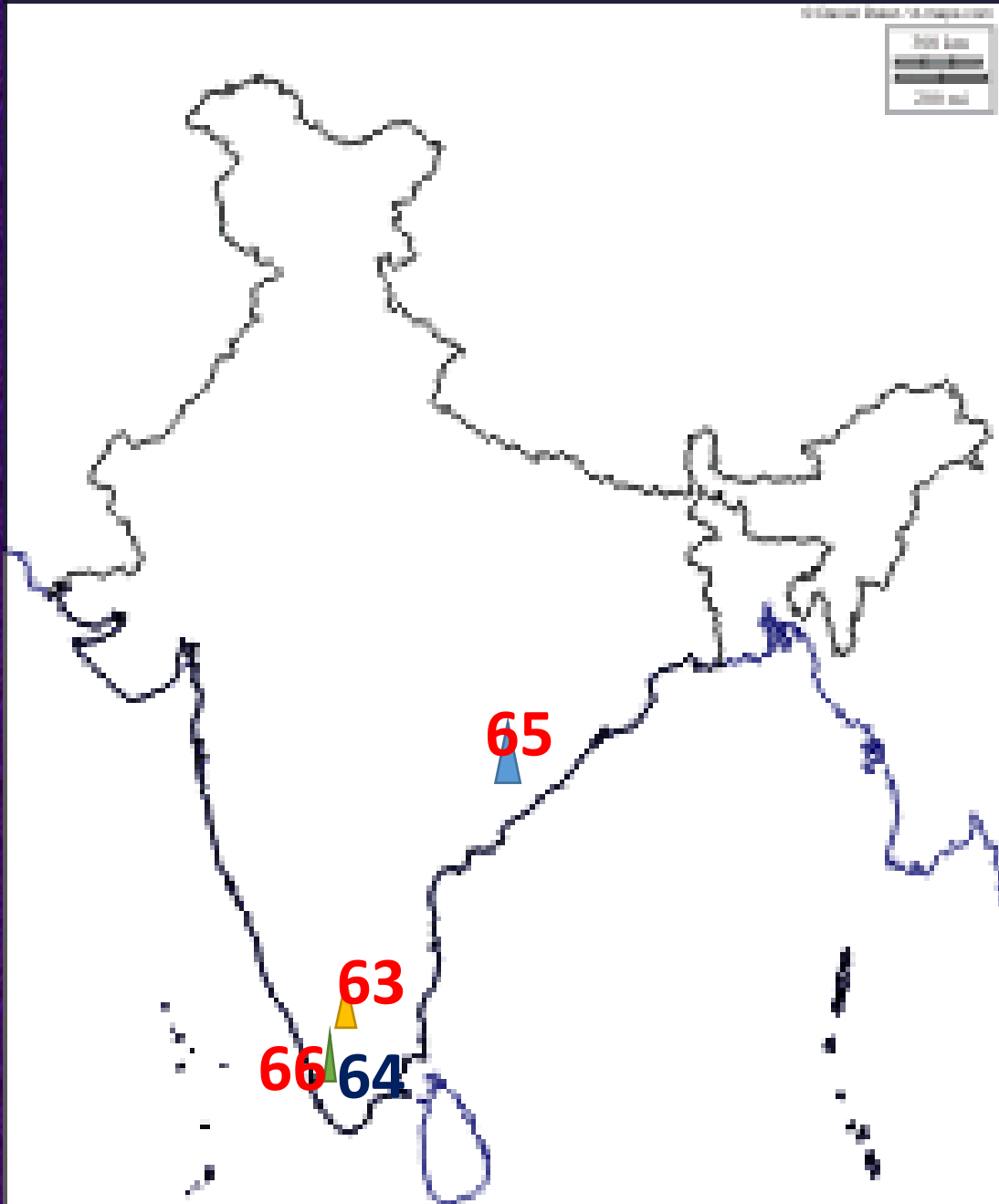
61. The Southern boundary of Deccan Plateau(Nilagiri Hills)

62. The mountain range which is joint Eastern and Western Ghats

(Nilagiri Hills)



PENINSULAR PLATEAU



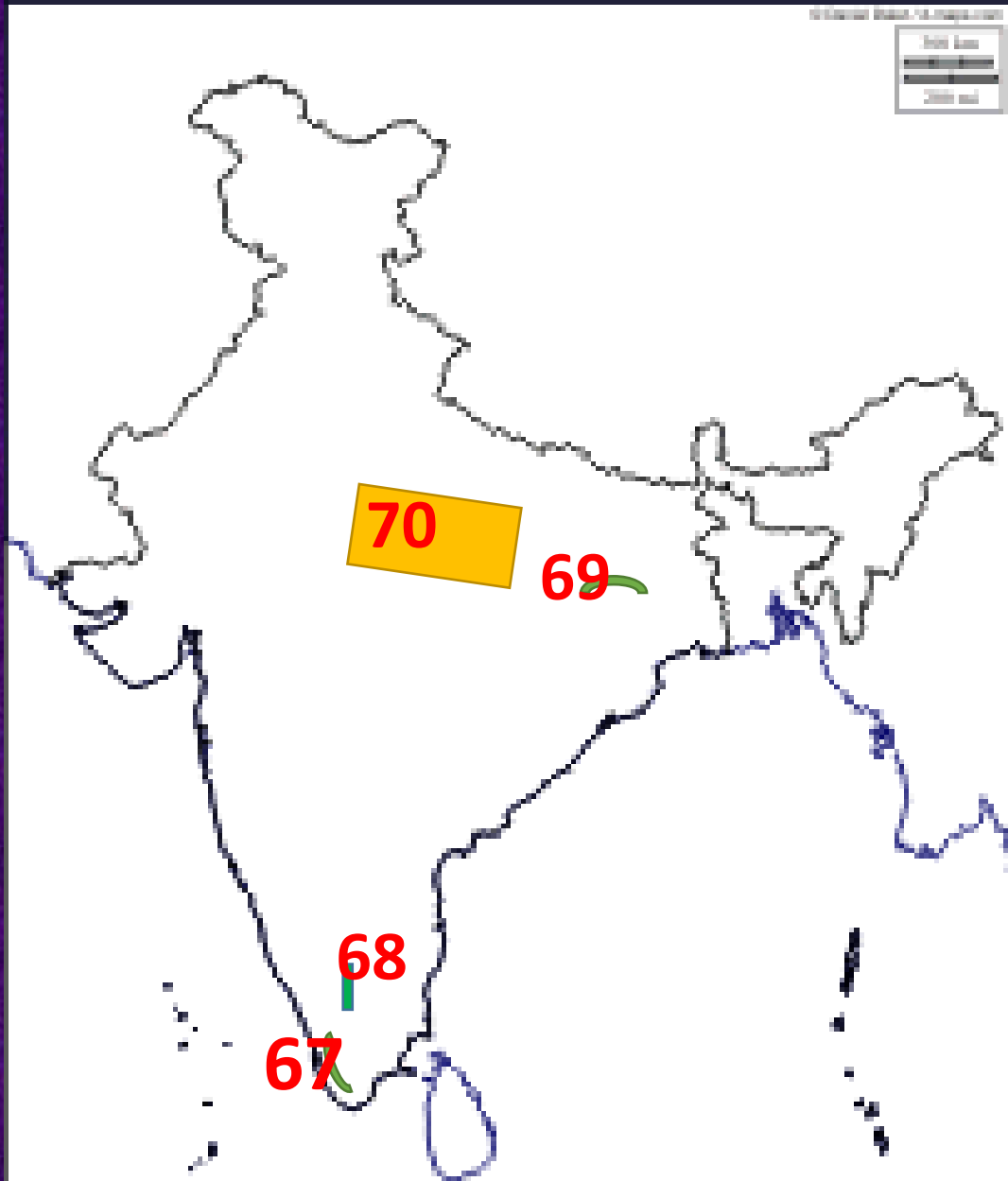
63. The Highest peak in Nilagiri Hills (Dodabetta)

64. The Highest peak in Western Ghats (Annaimudi)

65. The highest peak in Eastern Ghats (Aroya Konda)

66. The highest peak in South India (Annaimudi)

PENINSULAR PLATEAU



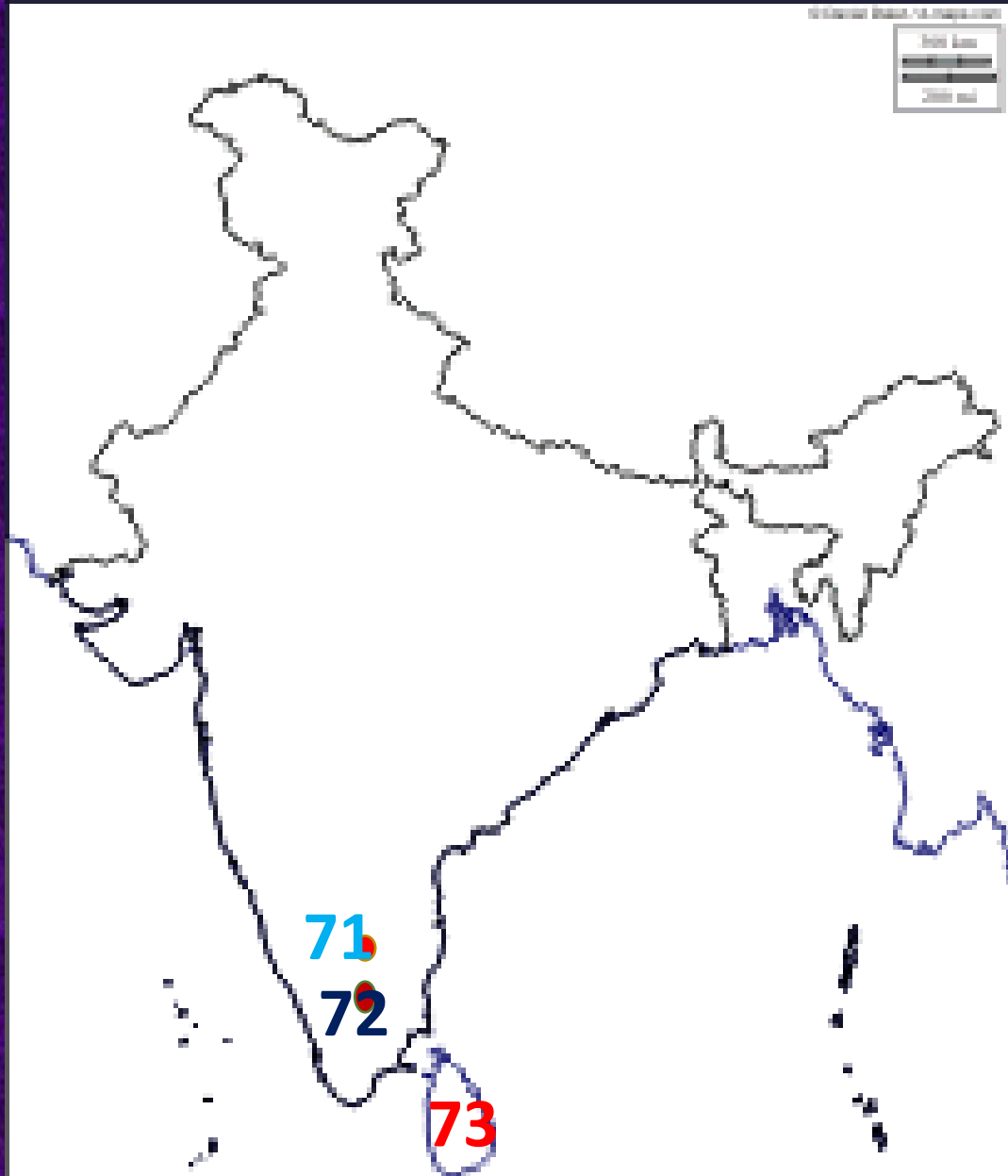
67. The Cardamom Hills(Kerala)

68. Palani hills (Tamilnadu)

69. Rajamahals hills

70. Bundelkhand, Bhagelkhand high lands

PENINSULAR PLATEAU

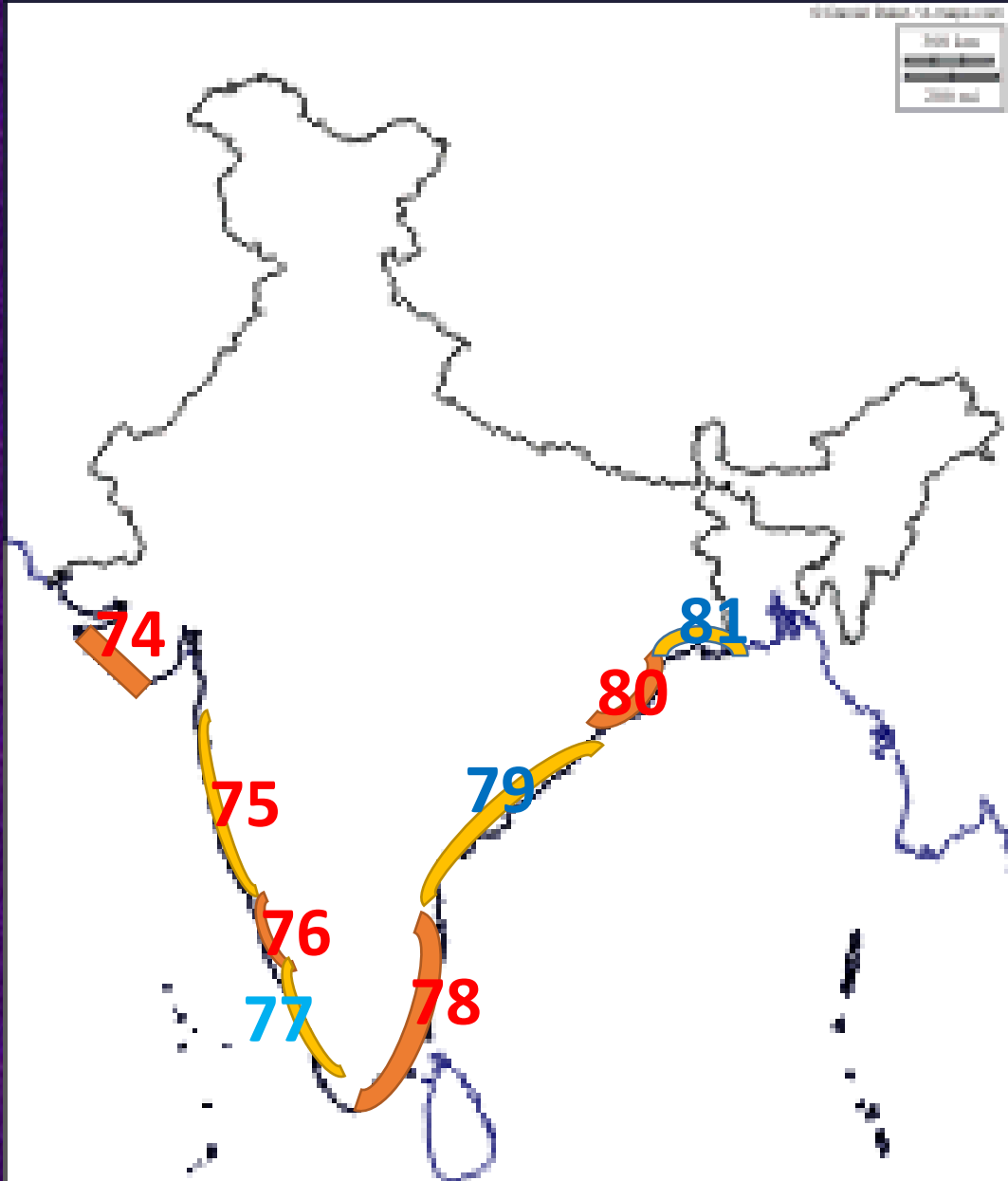


71. Ooty(Udakamandalam)

72. Kodaikenal

73. The nearest country of India in water
(Srilanka)

COASTAL PLAINS



74. Gujarat coast (Gujarat)

75. Konkan Coast(Maharashtra,Goa)

76. Canara Coast(Karnataka)

77. Malabar Coast (Kerala)

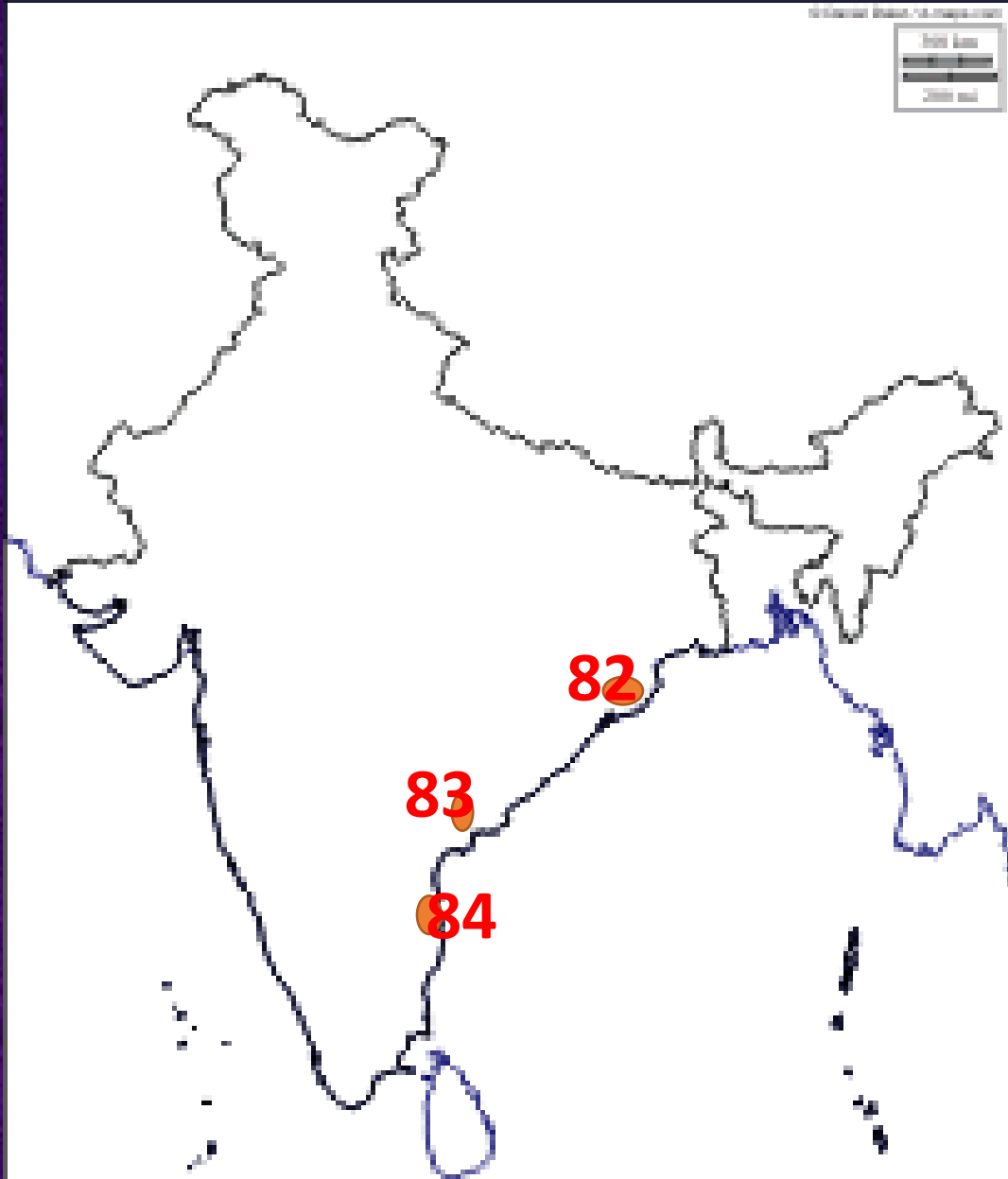
78. Coramandal Coast (Tamilnadu)

79. Sircar Coast (Andhrapradesh)

80. Utkal Coast (Odisha)

81. Vanga Coast (West Bengal)

COASTAL PLAINS

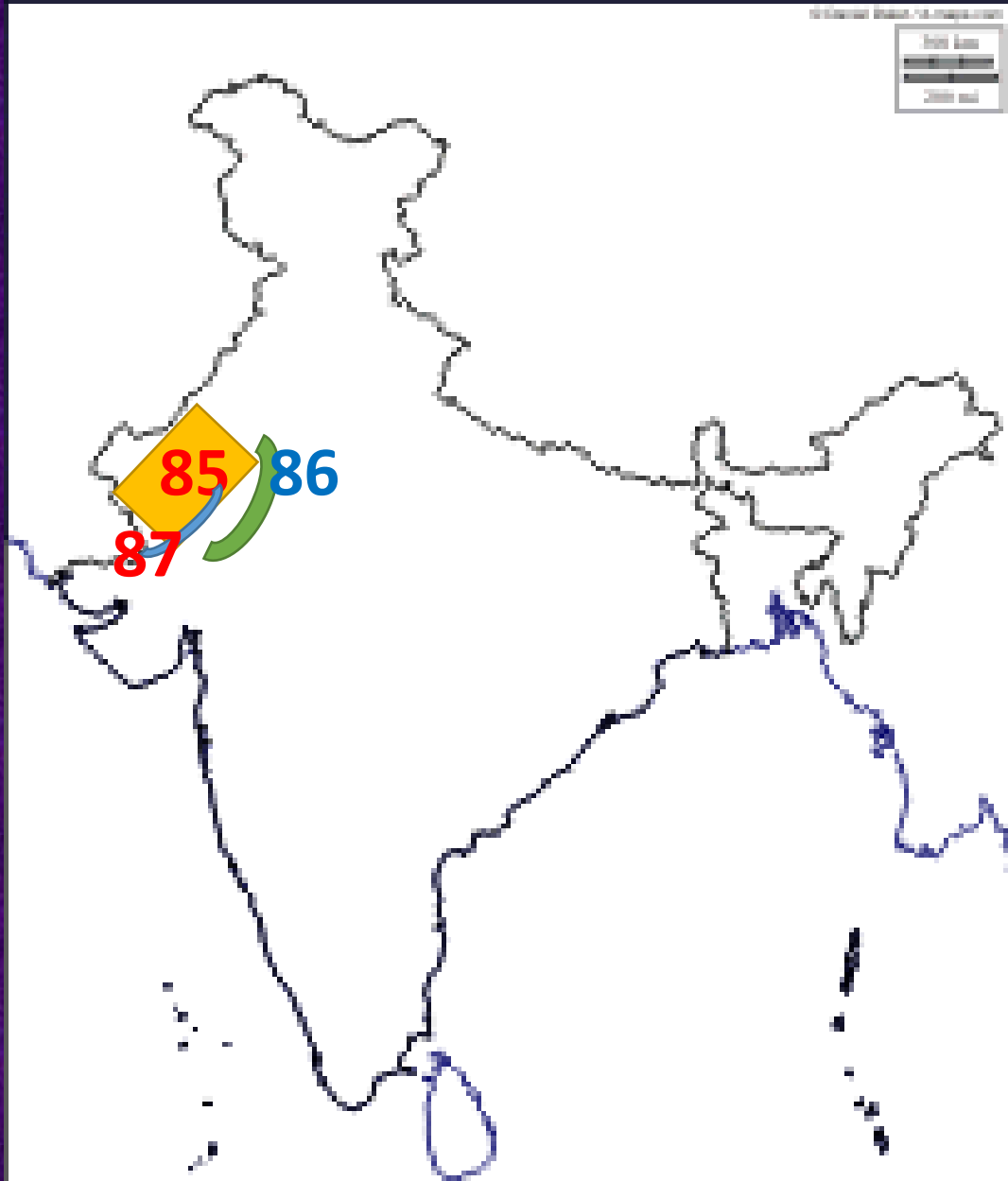


82. The lake in Odissa (Chilka)

83. The fresh water Lake in
Andhrapradesh(Kolleru)

84. The salt water Lake in
Andhrapradesh(Pulicat)

THE GREAT DESERT

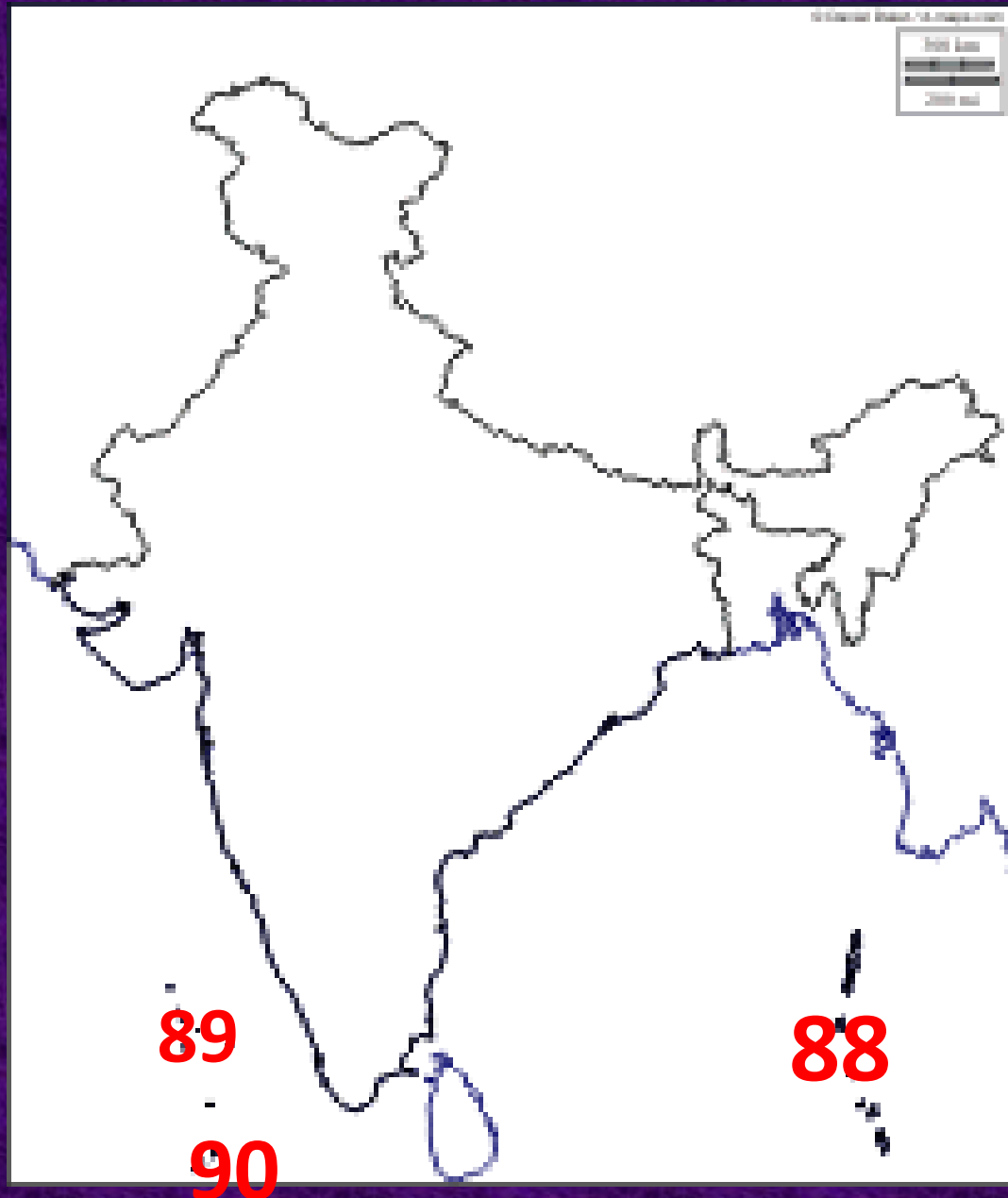


85. The Great desert in India
(Thar Desert)

86. The mountain range which is caused
for Forming Thar Desert
(Aravali Range)

87. The River flowing in Thar desert
(Luni River)

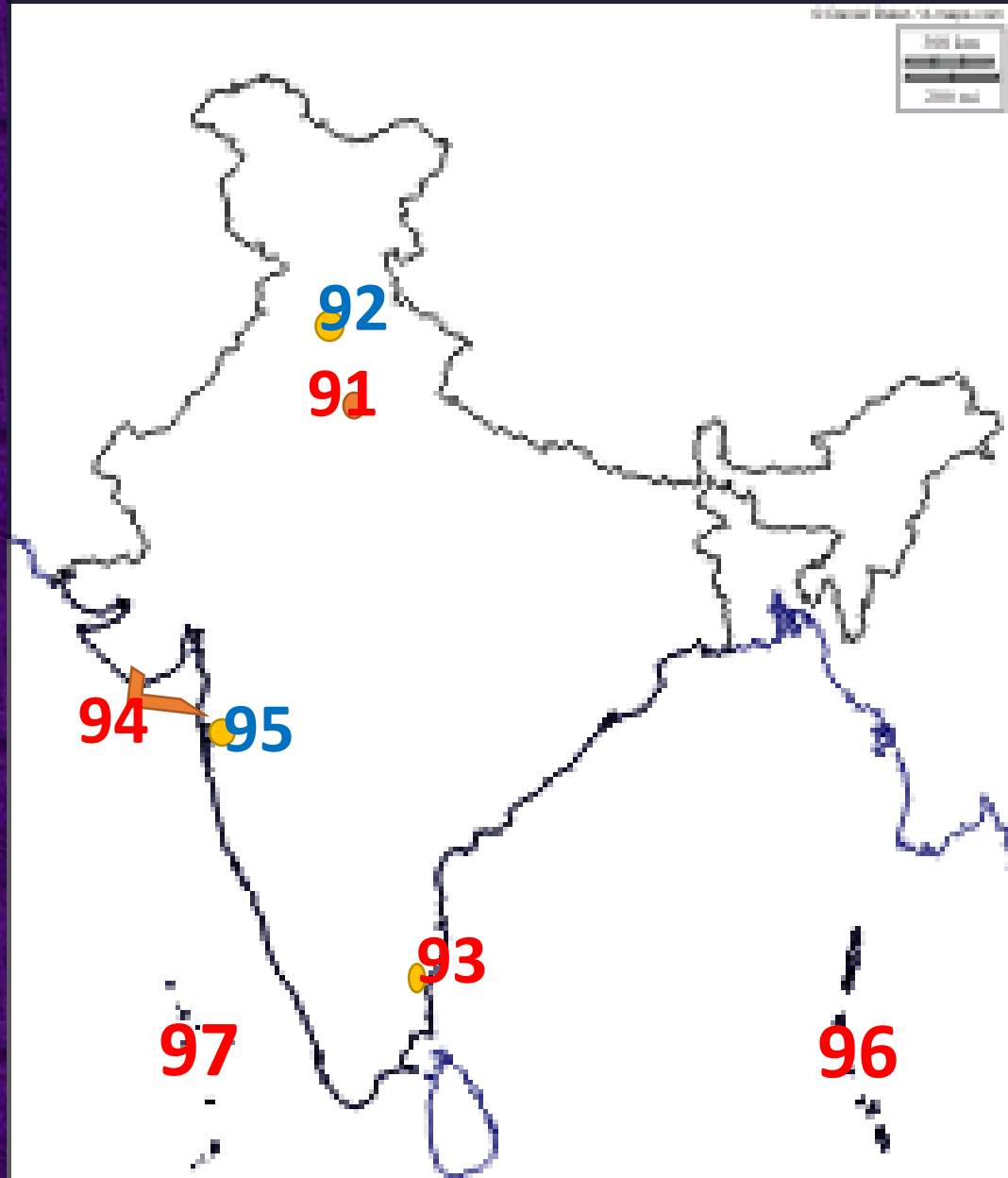
ISLANDS



88. The Islands formed due to volcanic eruption (Andaman Nicobar Islands)

89. Coral Islands (Lakshadweep)

90. The nearest country to Lakshadweep (Maldives)



UNION TERRITORIALS

91. National Capital Territorial
(New Delhi)

92. Chandigarh

93. Pondicherry

94. Daiu Daman

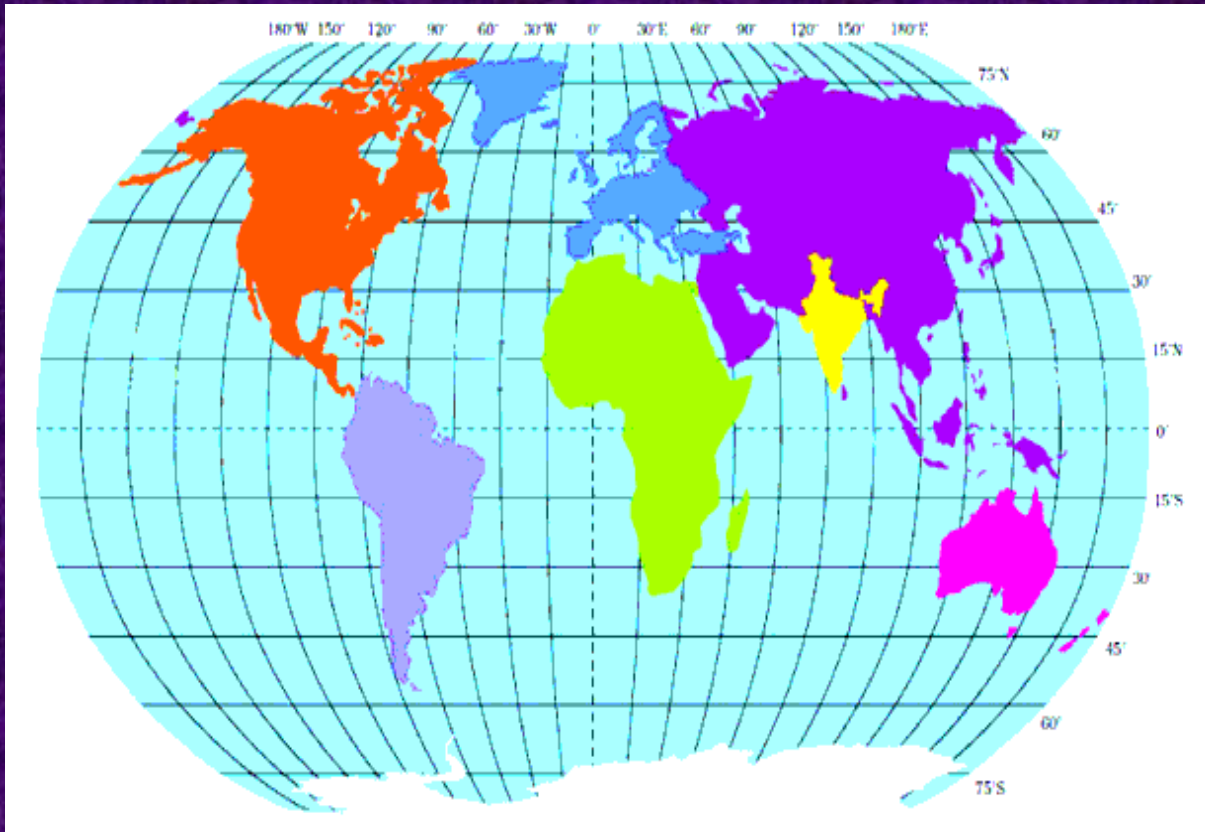
95. Dadranagar Haweli

96. Andaman Nicobar Islands

97. Lakshadweep

MAP READING

1. Read the following map and answer the below questions.



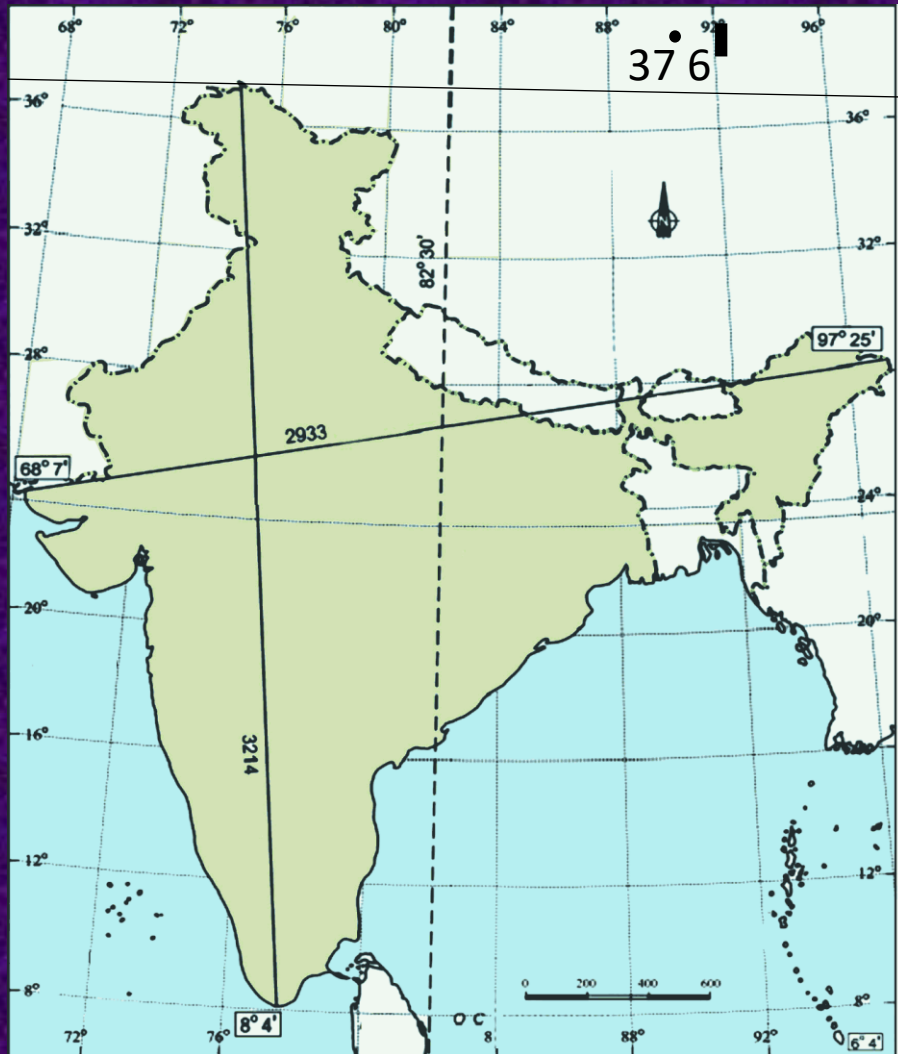
1. According to latitudes India situated in which hemisphere?

Northern hemisphere

2. According to longitudes India situated in which hemisphere?

Eastern hemisphere

2. Read the following map and answer the below questions.



1. Which is the south most latitude of India?

8 degrees 4 min North latitude

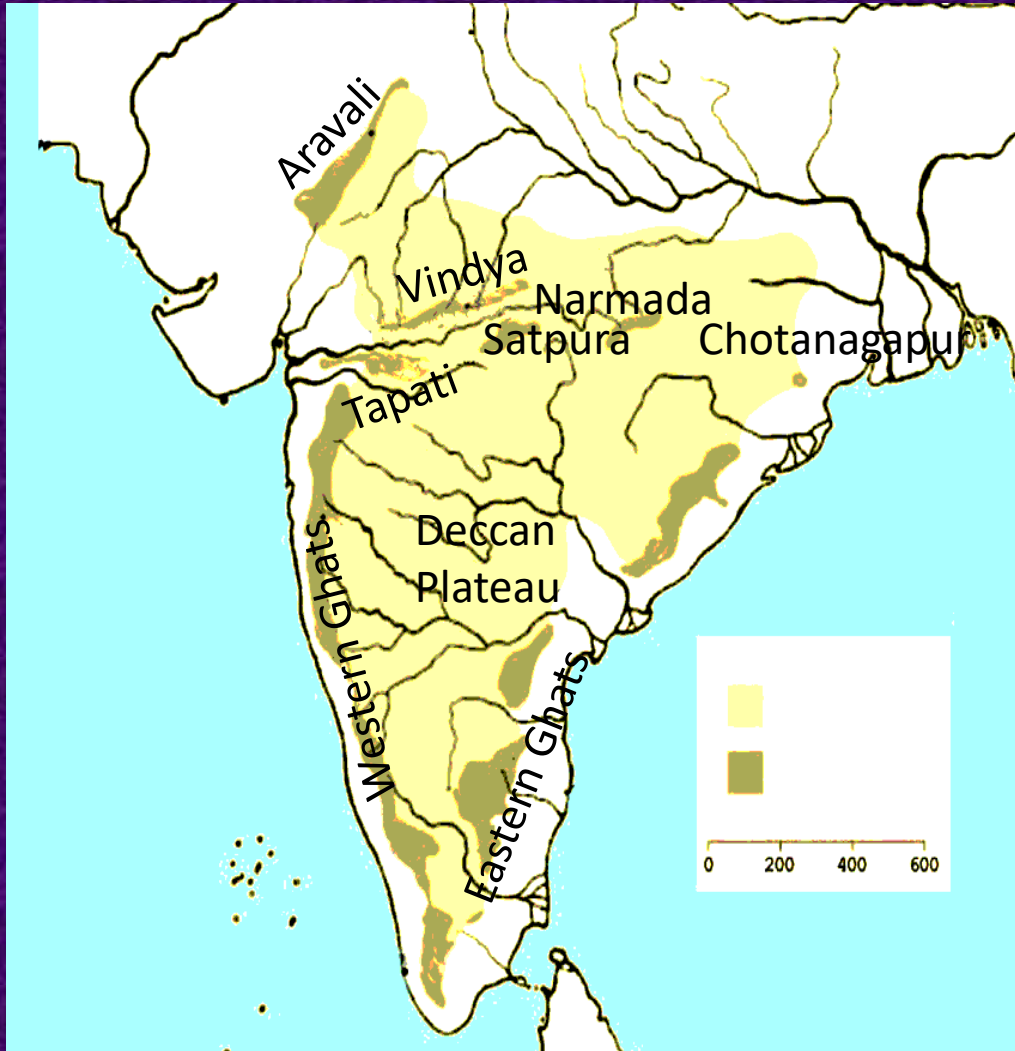
2. Which is the west most longitude of India?

68 degrees 7 min East longitude

3. Which is the Indian Standard Meridian?

82 degrees 30 min East longitude

3. Read the following map and answer the below questions.



1. Which is the eastern boundary of Deccan plateau?

Eastern Ghats

2. Which river flows in rift valley?

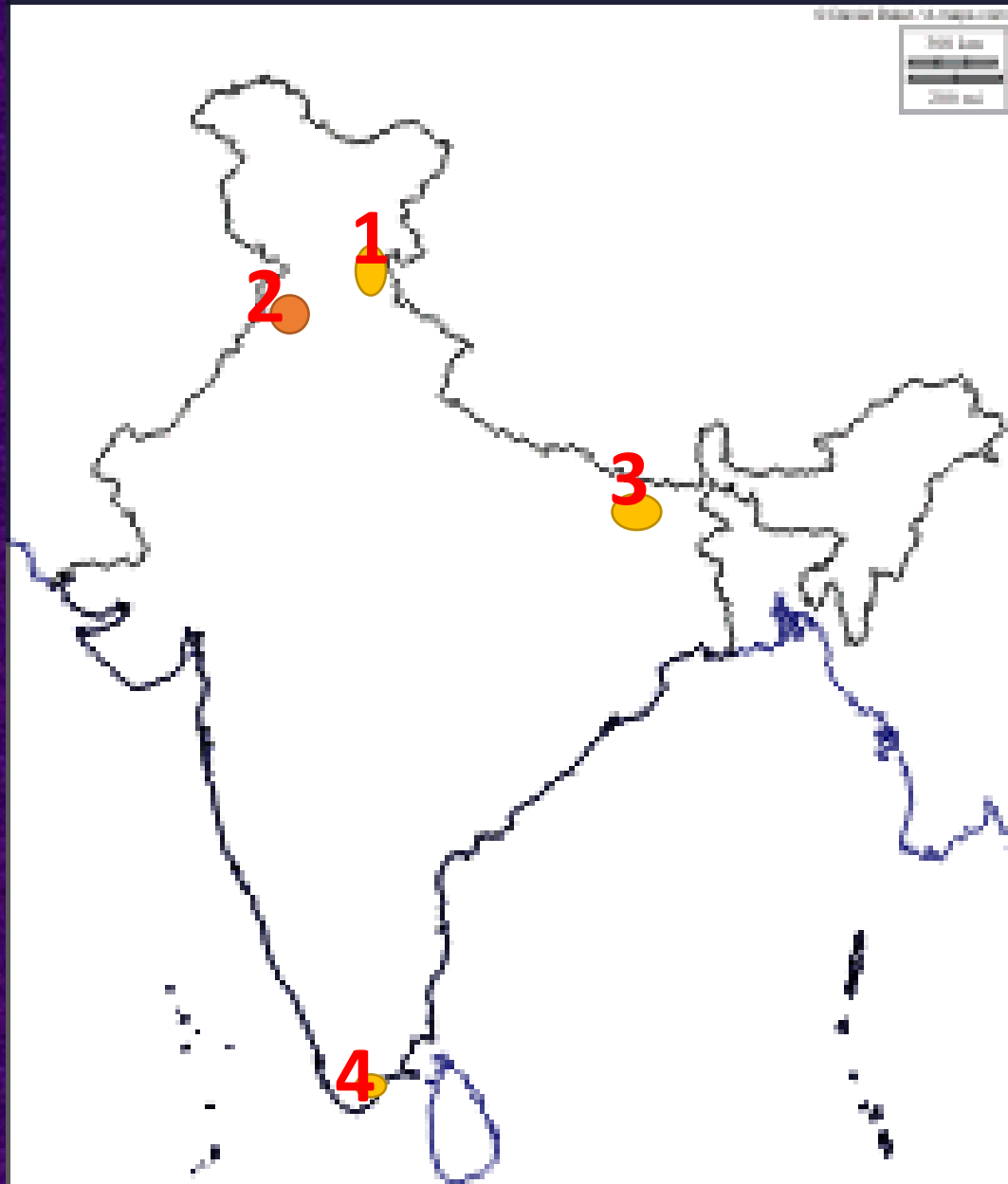
Narmada

3. Which mountain range situated in the North-west part of India ?

Aravali

**Lesson
2**

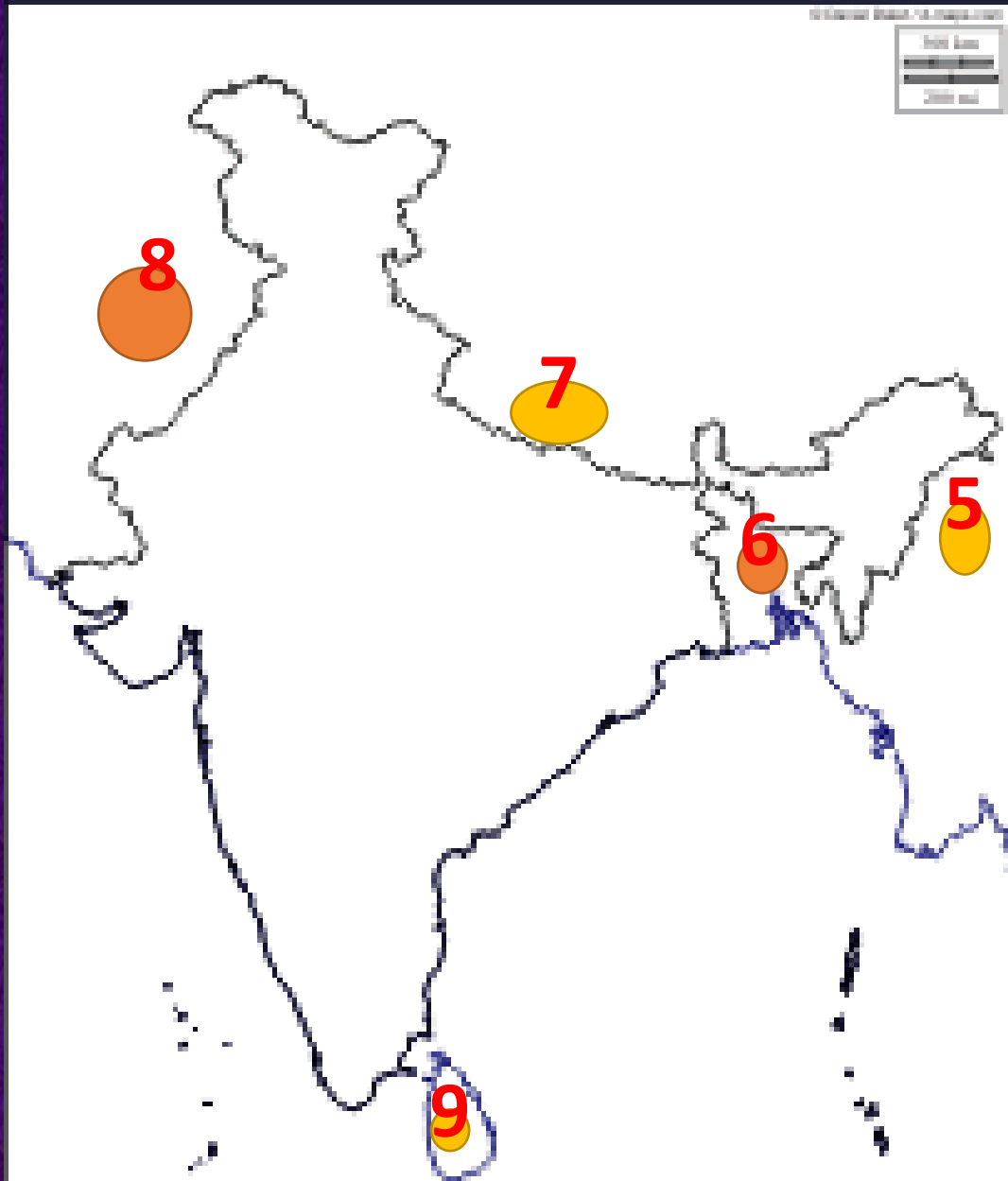
Ideas of Development



IMPORTANT STATES

1. The state where Education revolution blowing (Himachalpradesh)
2. Punjab
3. Bihar
4. Kudankulam(Tamilnadu)

Neighbour Countries



5. Myanmar

6. Bangladesh

7. The Country where Mt Everest
Situated (Nepal)

8. Pakistan

9. The neighbour country
Which has better HDI rank
Than India (Sri Lanka)

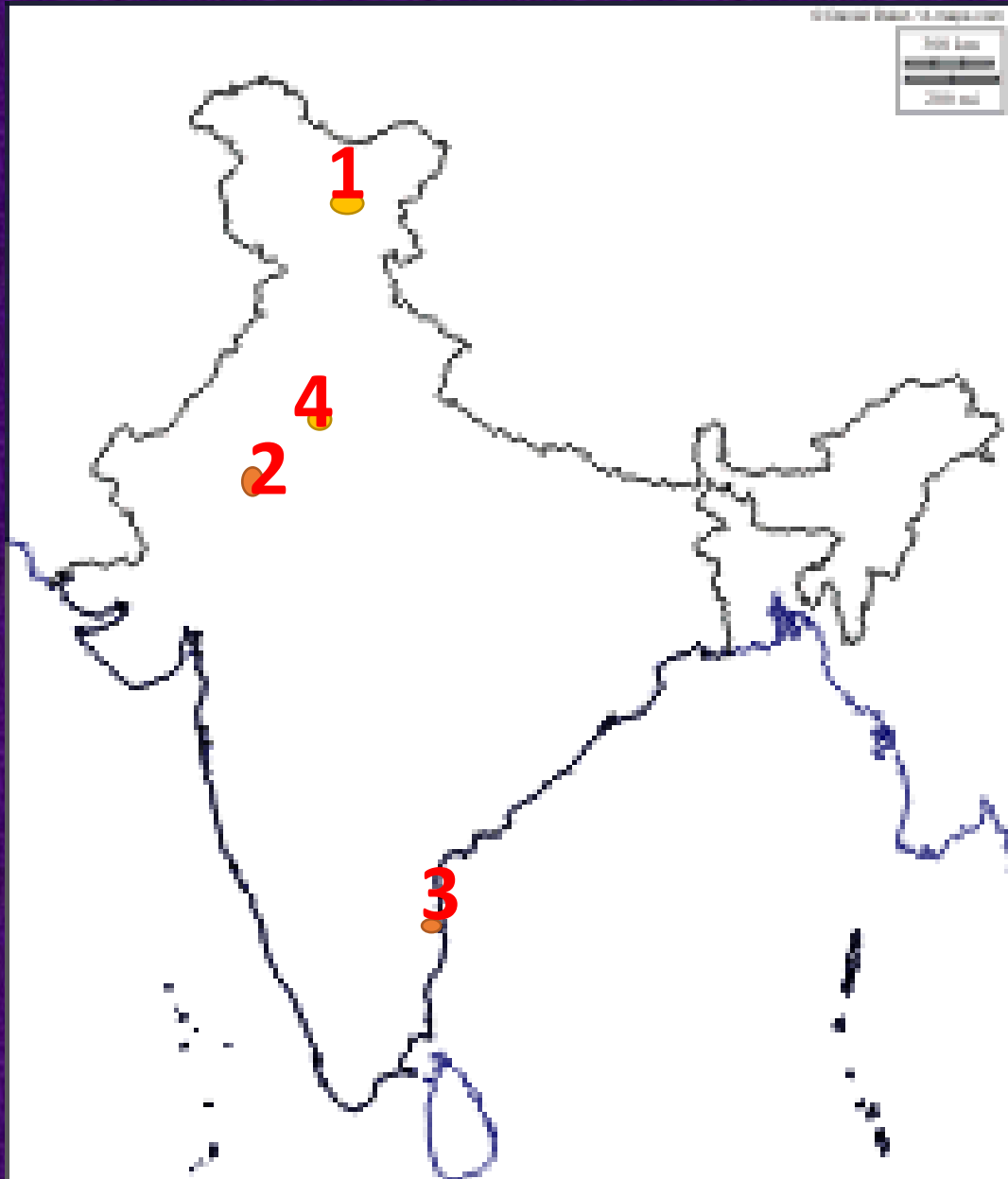
**Lesson
3**

Production and Employment



**Lesson
4**

Climate of India



Important Places

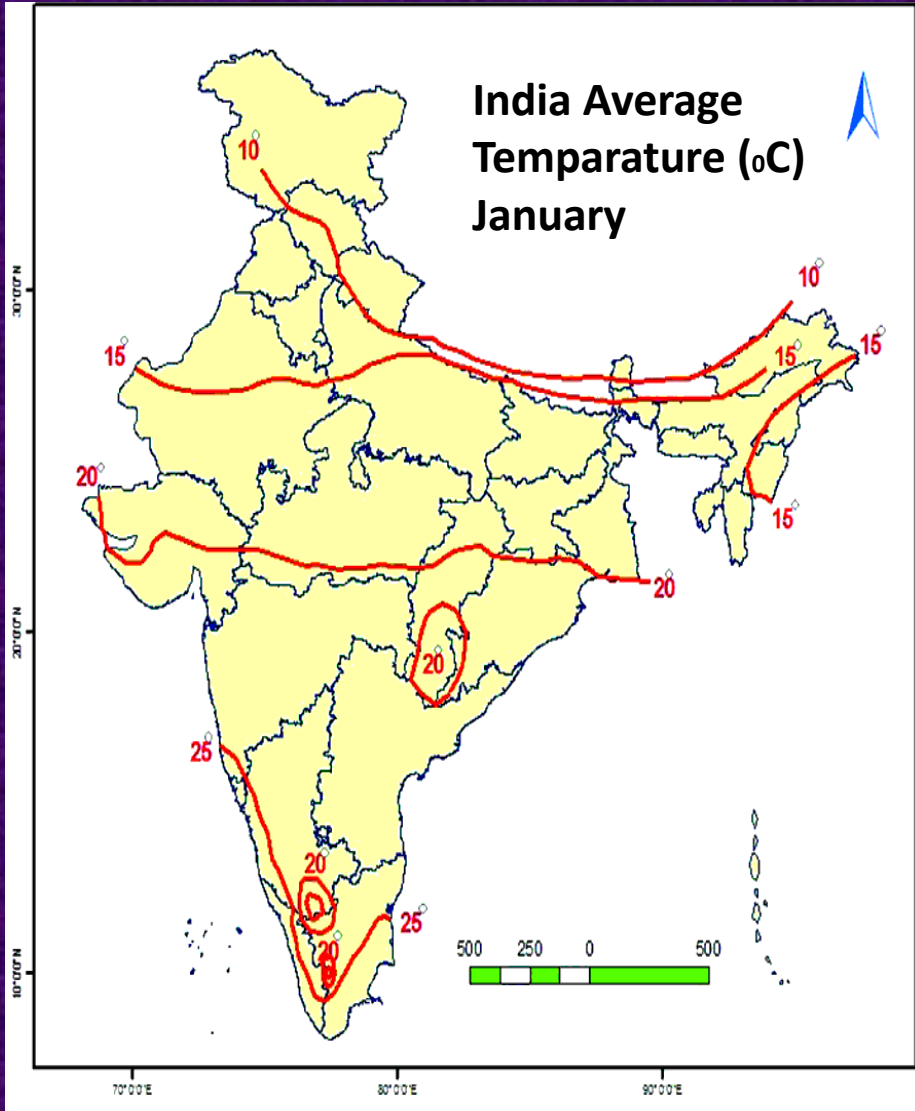
1. Leh

2. Jaipur

3. Capital city of
Tamilnadu (Chennai)

4. Delhi

1. Read the following map and answer the below questions.



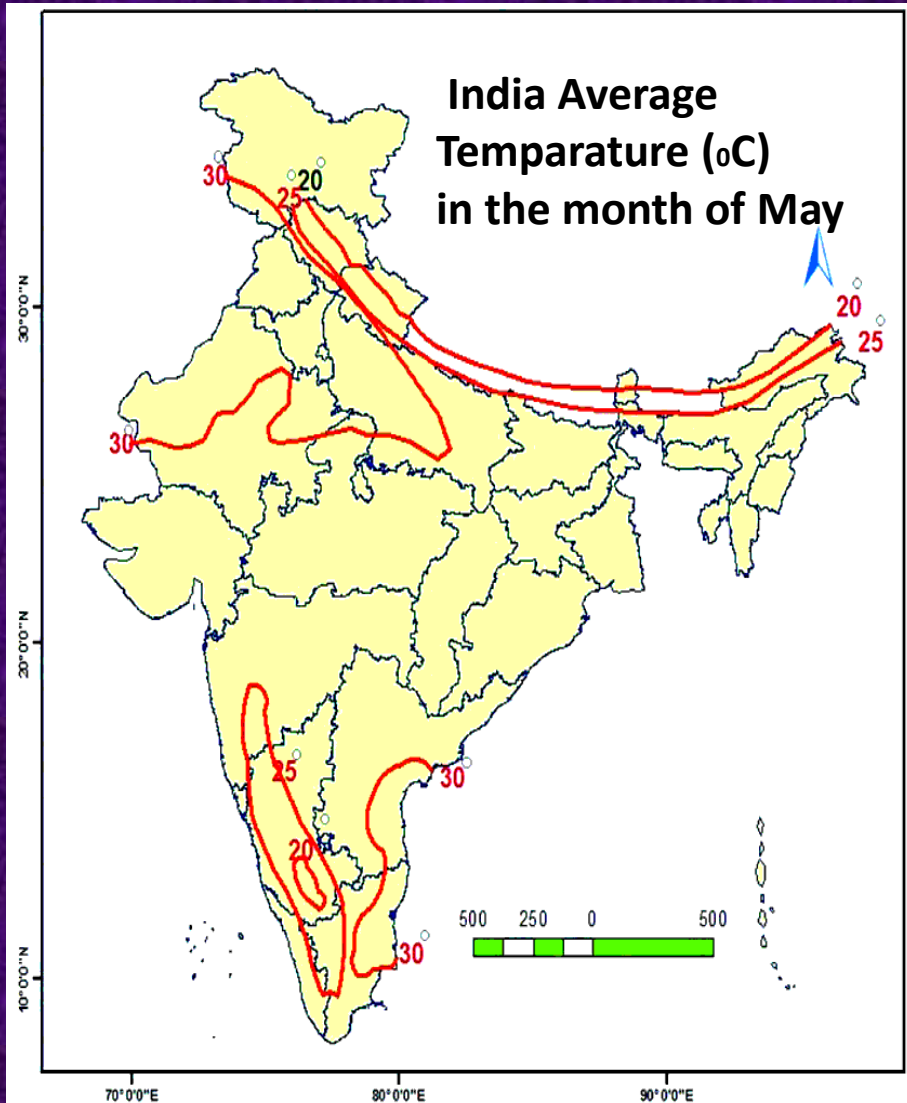
1. Which states have 10 degree C average temperature in January?

J&K, Himachalpradesh, Uttarakhand, Sikkim

2. Which states have 20 degree C average temperature in January?

Gujarat, Madhyapradesh, Chatisghr, Odissa

2. Read the following map and answer the below questions.



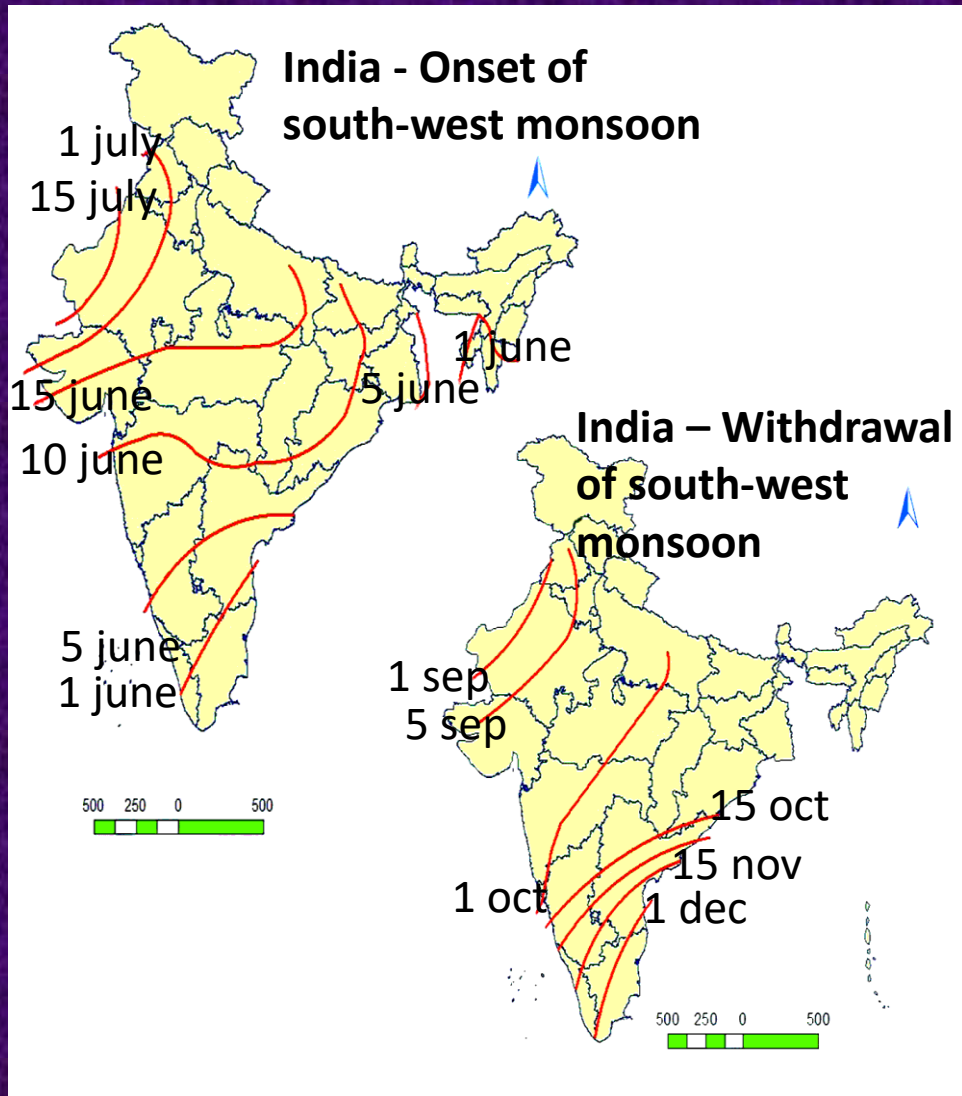
1. Which states have 30 degree C average temperature in May?

Andhrapradesh, Tamilnadu, Rajasthan etc.

2. Which states have 25 degree C average temperature in May?

Himachalpradesh, Uttarakhand, West Bengal, Arunachalpradesh etc.

3. Read the following map and answer the below questions.



1. In Which state south-west monsoons enter first?

Kerala

2. When do the south-west monsoons reach Gujarat?

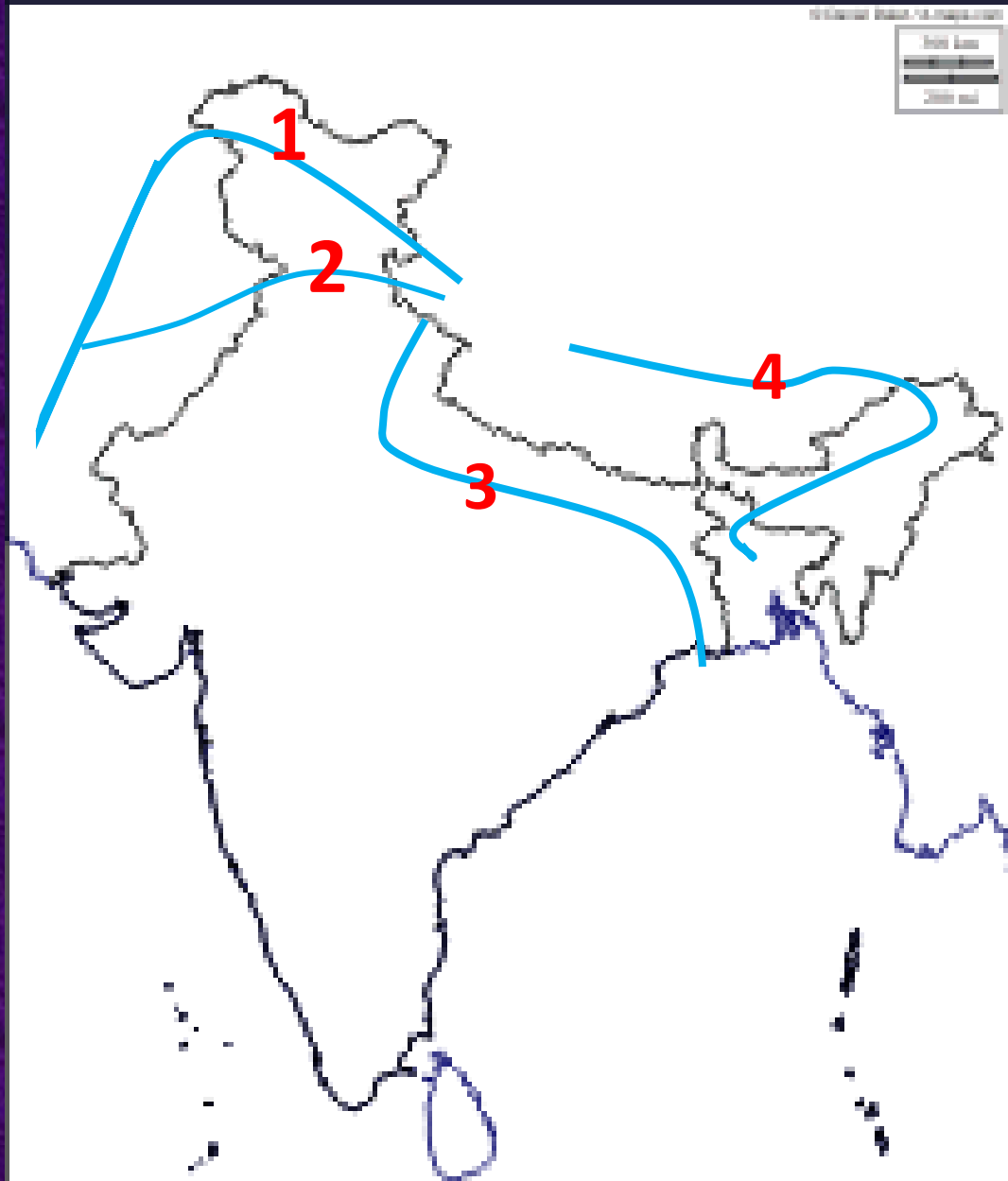
June 15th

3. In Which state south-west monsoons enter last?

Rajasthan

**Lesson
5**

Indian Rivers and Water Resources



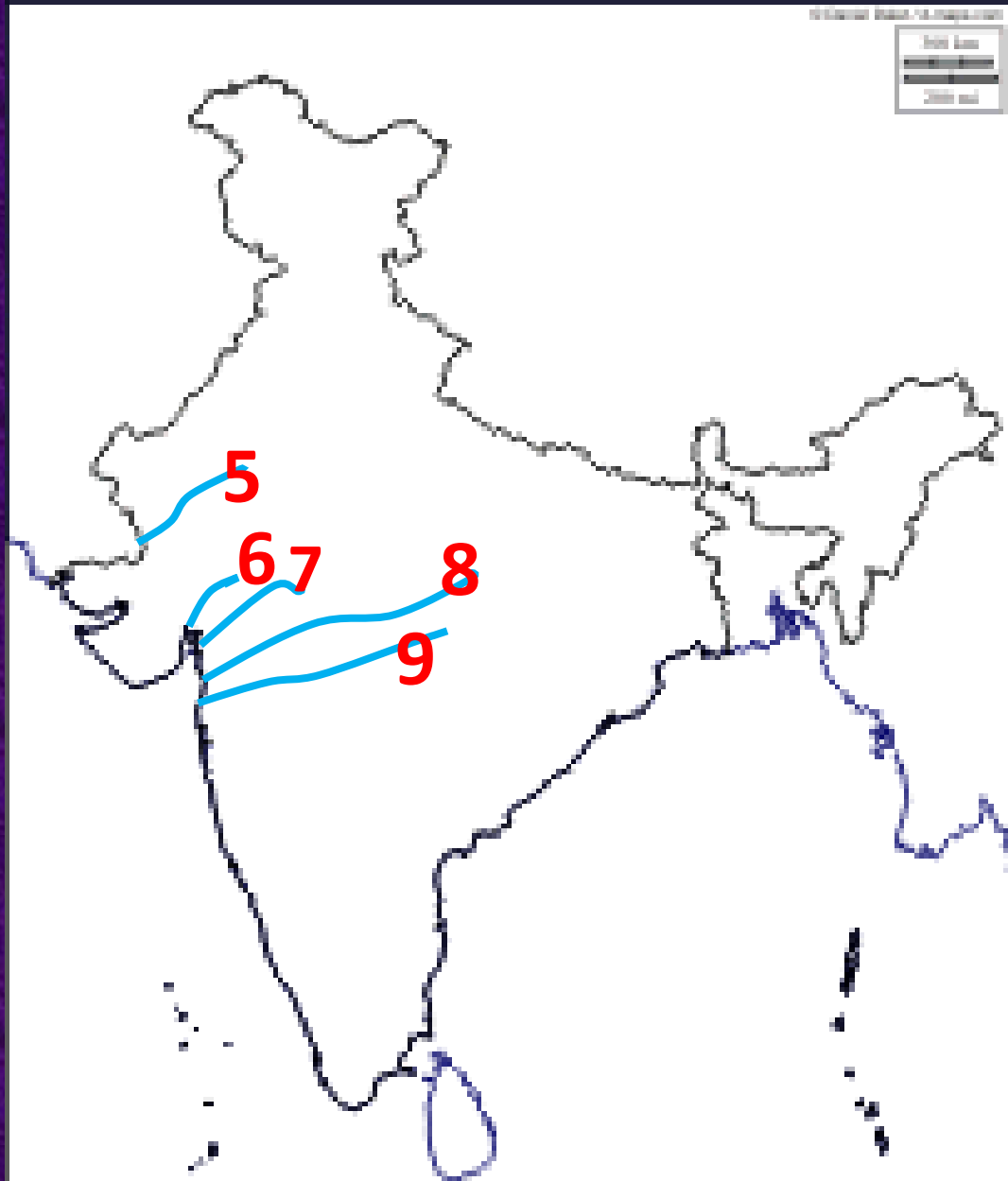
HIMALAYAN RIVERS

1. Indus River

2. Sutlej

3. Ganges

4. Brahmaputra



PENINSULAR RIVERS

5. Luni

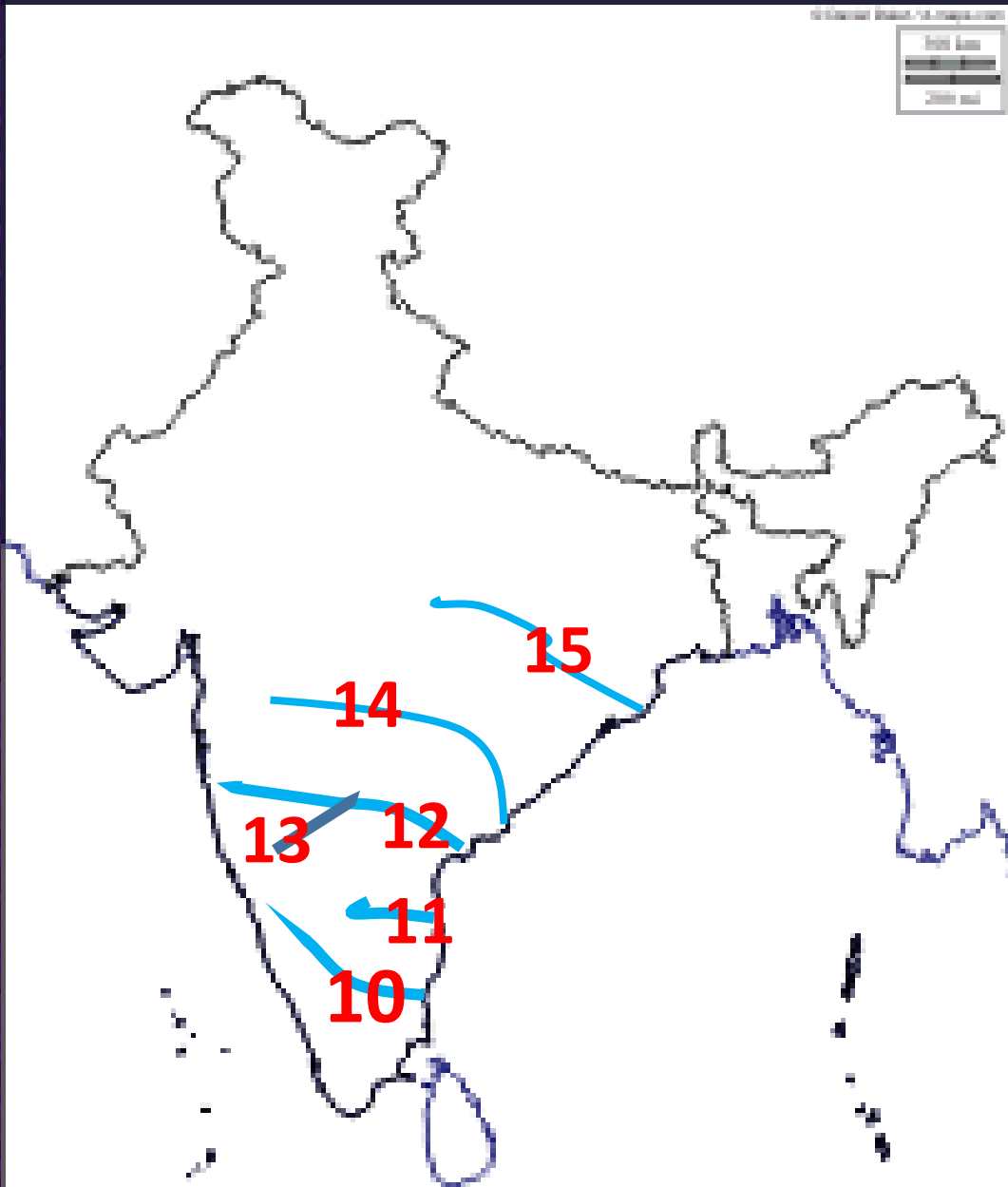
6. Sabarmati

7. Mahi river

8. Narmada

9. Tapti

PENINSULAR RIVERS



10. Kaveri

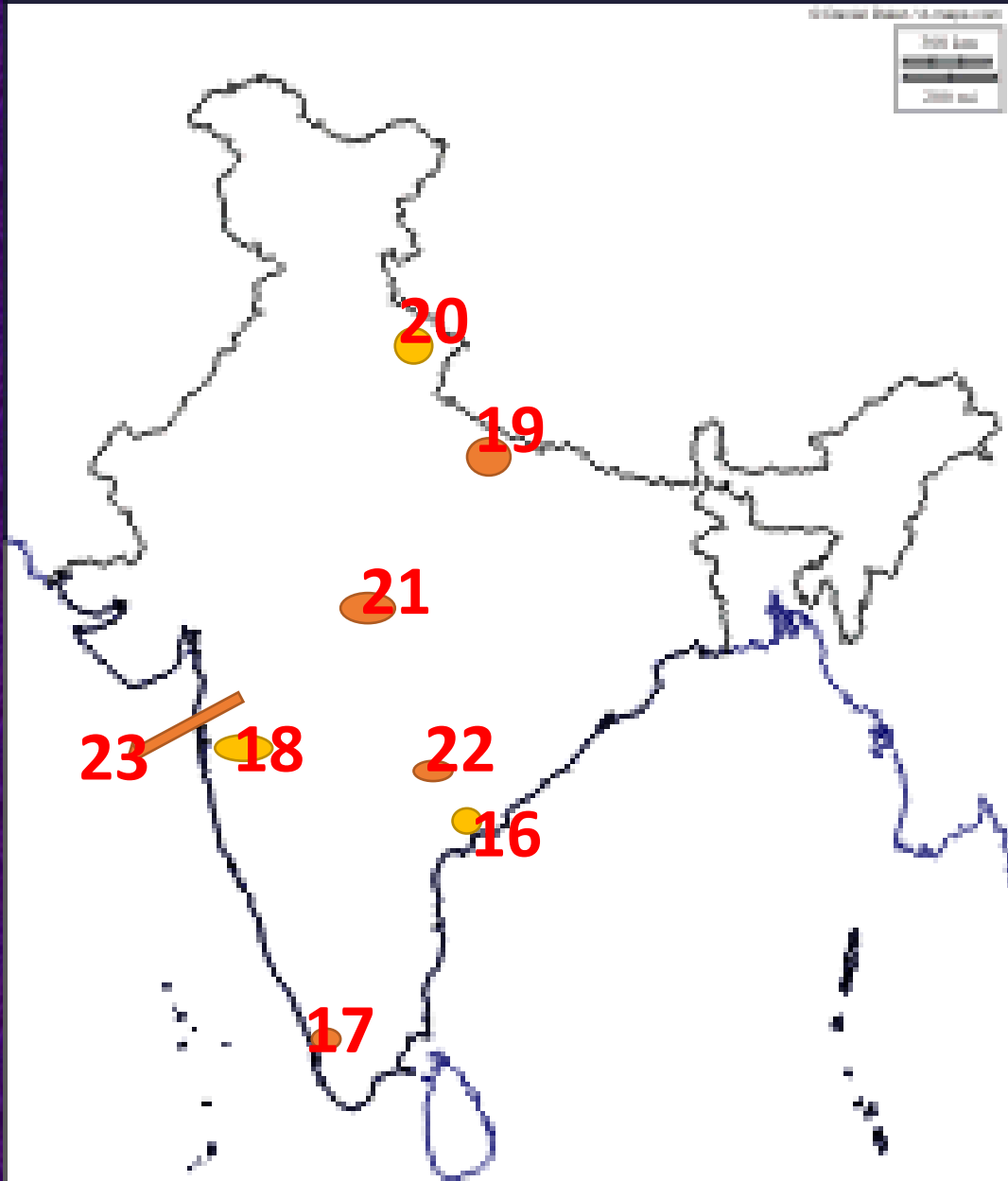
11. Penna

12. The second longest Peninsular River
(Krishna river)

13. Tungabhadra

14. The longest Peninsular River (Godavari)

15. Mahanadi



IMPORTANT STATES, PLACES

16. Andhrapradesh

17. Kerala

18. Maharasta

19. Uttarapradesh

20. Uttarakhand

21. Madyapradesh

22. Telangana

23. Hiwarebajar

1. Read the following map and answer the below questions.



1. What are north tributaries Of Ganges?

Yamuna, Gomati, Gandak, Kosi

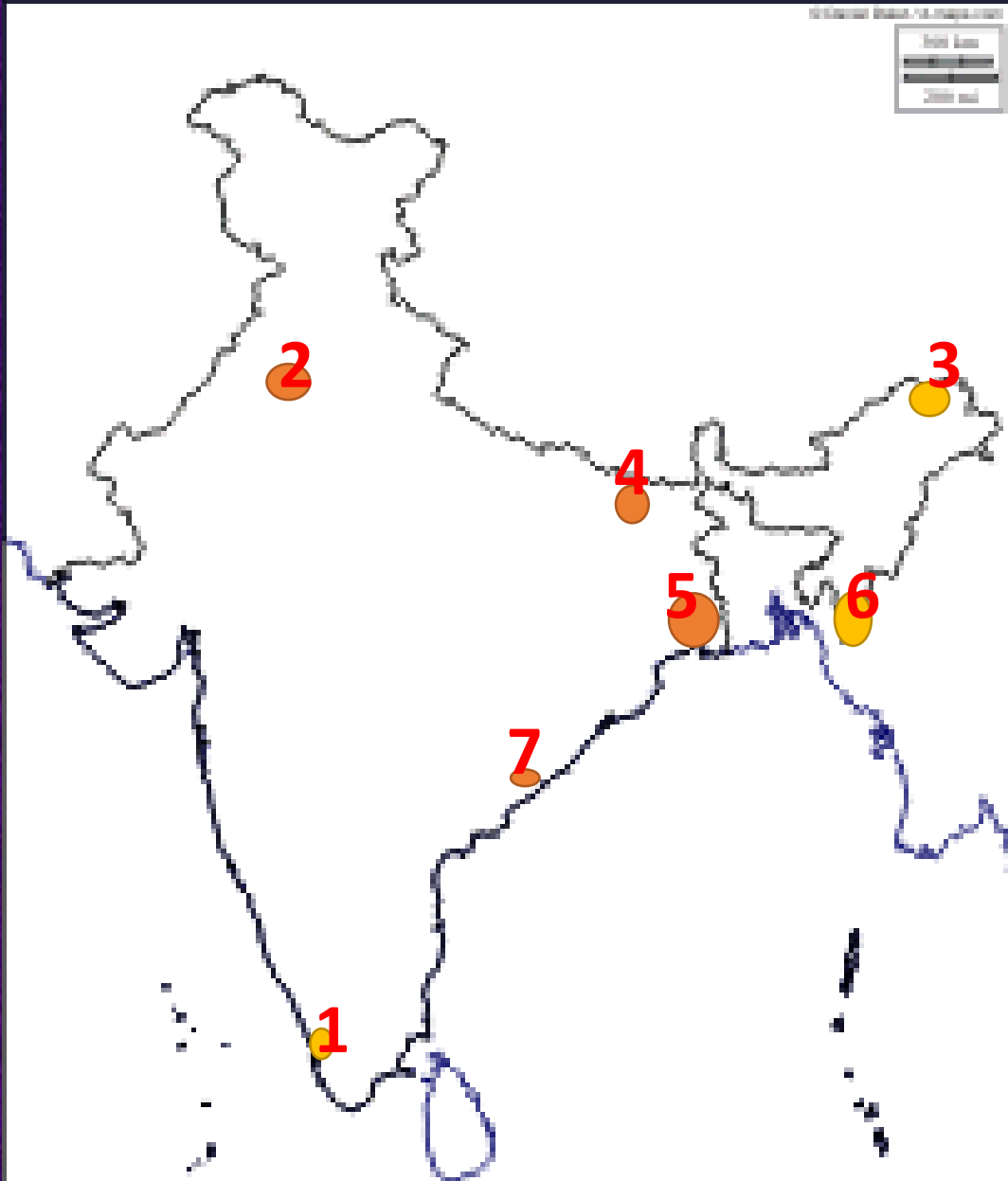
2. What are south tributaries Of Ganges?

Chambal, Betwa, Tamsa, Son

**Lesson
6**

The People

IMPORTANT STATES



1. Kerala

2. Haryana

3. Arunachal Pradesh

4. Bihar

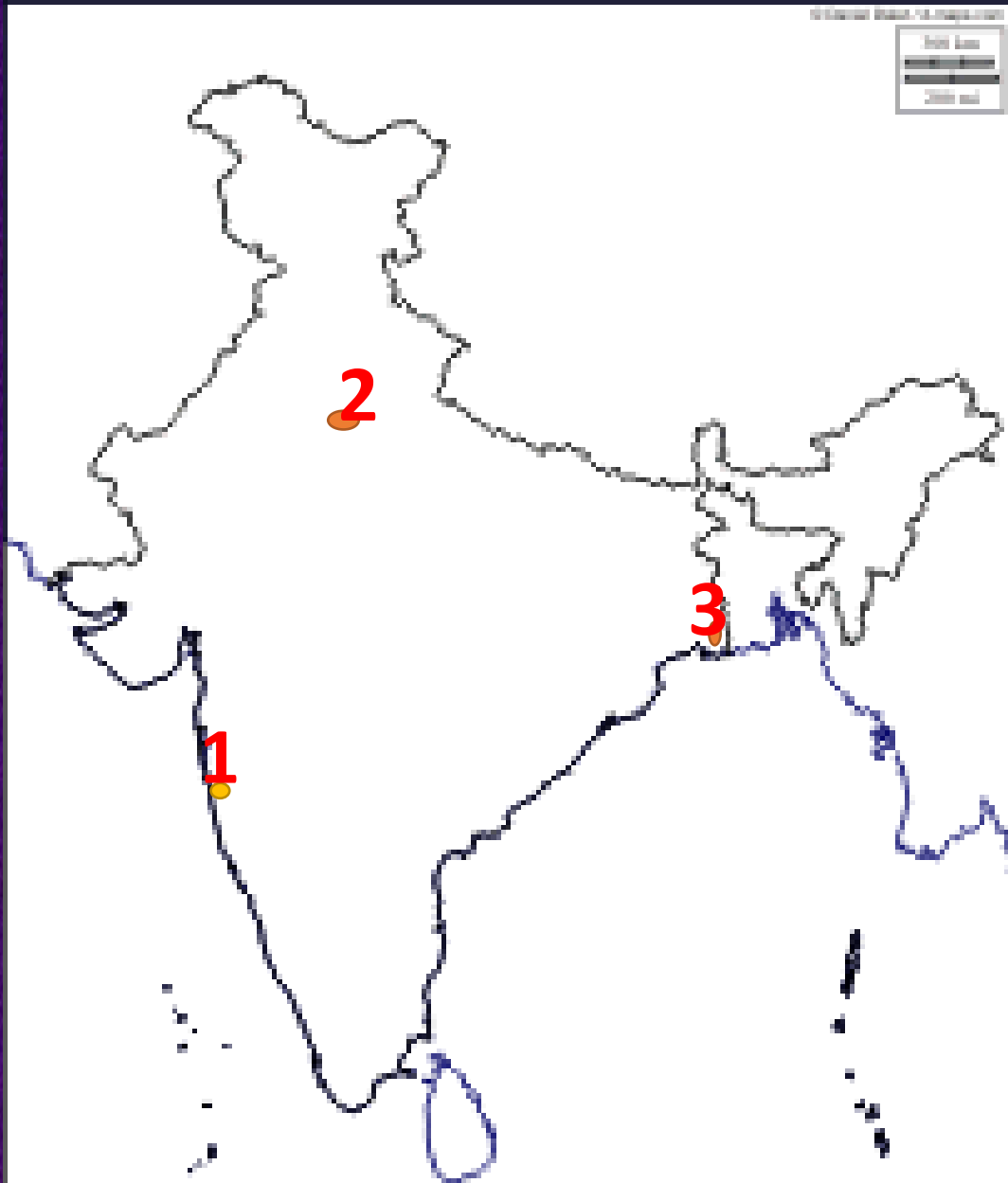
5. West Bengal

6. Mizoram

7. The highest populated city in Andhra Pradesh (Vishakhapatnam)

**Lesson
7**

People and Settlement



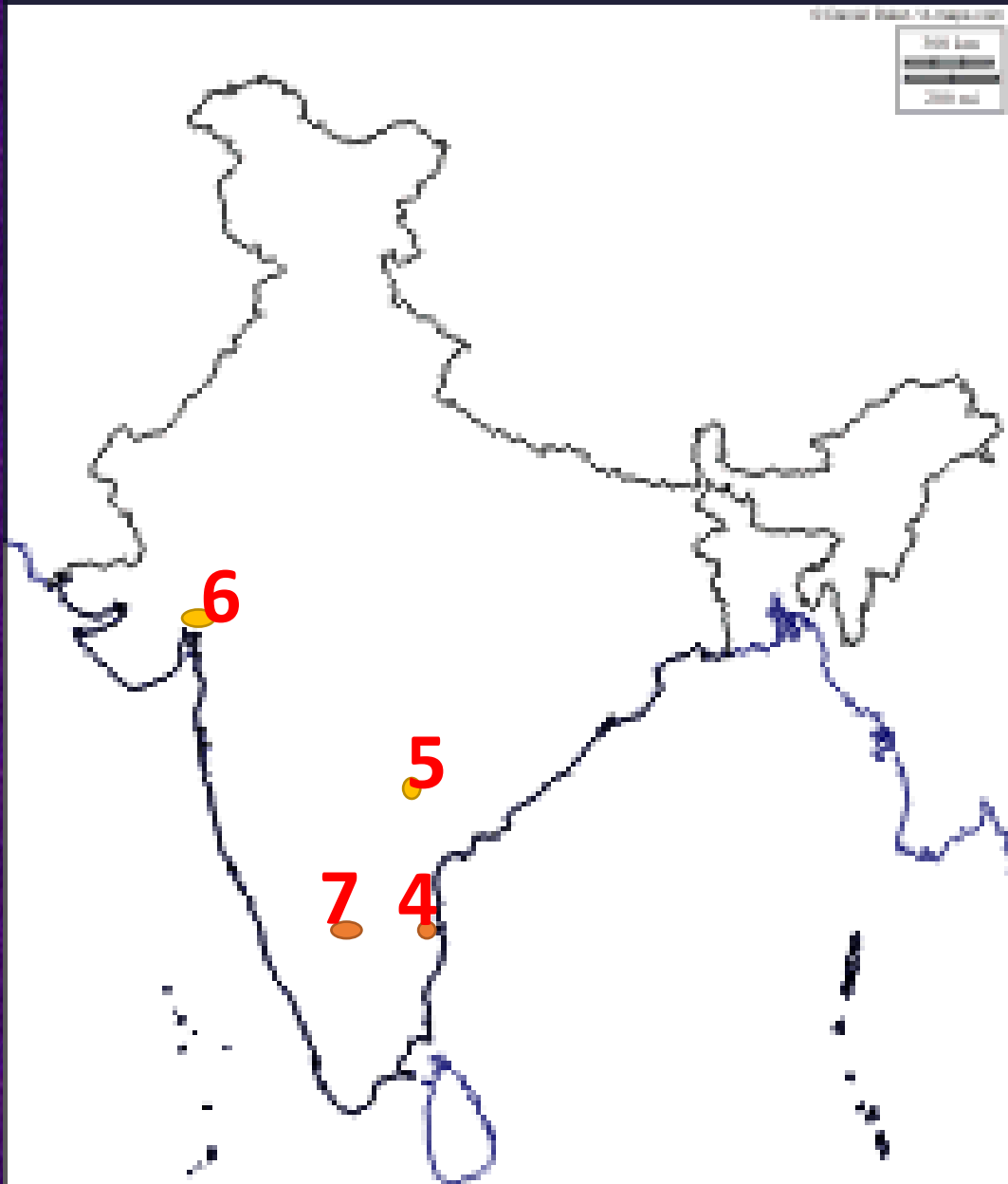
MEGA CITIES

1. Mumbai

2. New Delhi

3. Kolkata

METROPOLITAN CITIES



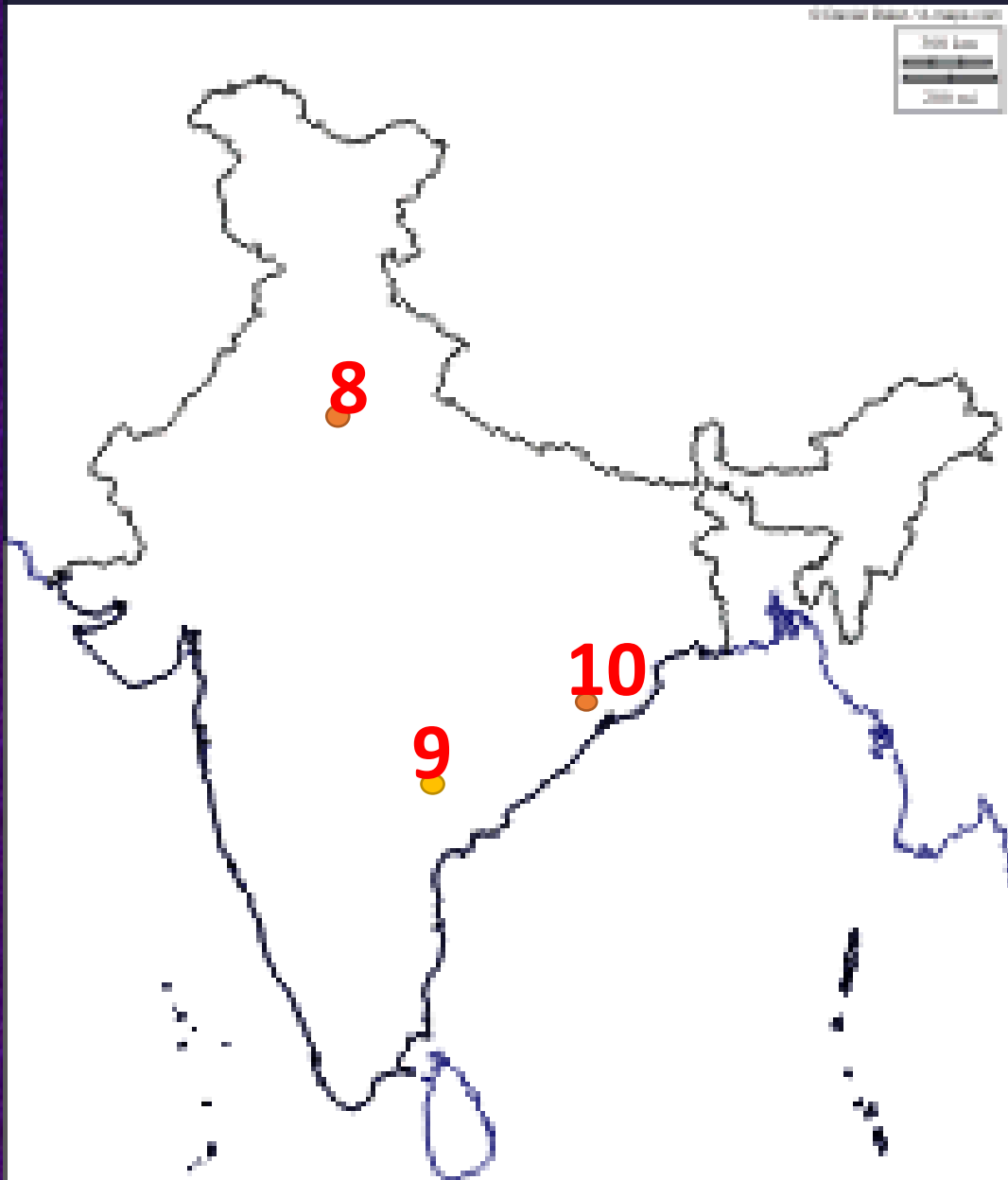
4. Chennai

5. Hyderabad

6. Ahmedabad

7. The capital city of Karnataka
(Bengaluru)

JET AGE CITIES, important place



**8. The city where Indira Gandhi International Airport Situated
(New Delhi)**

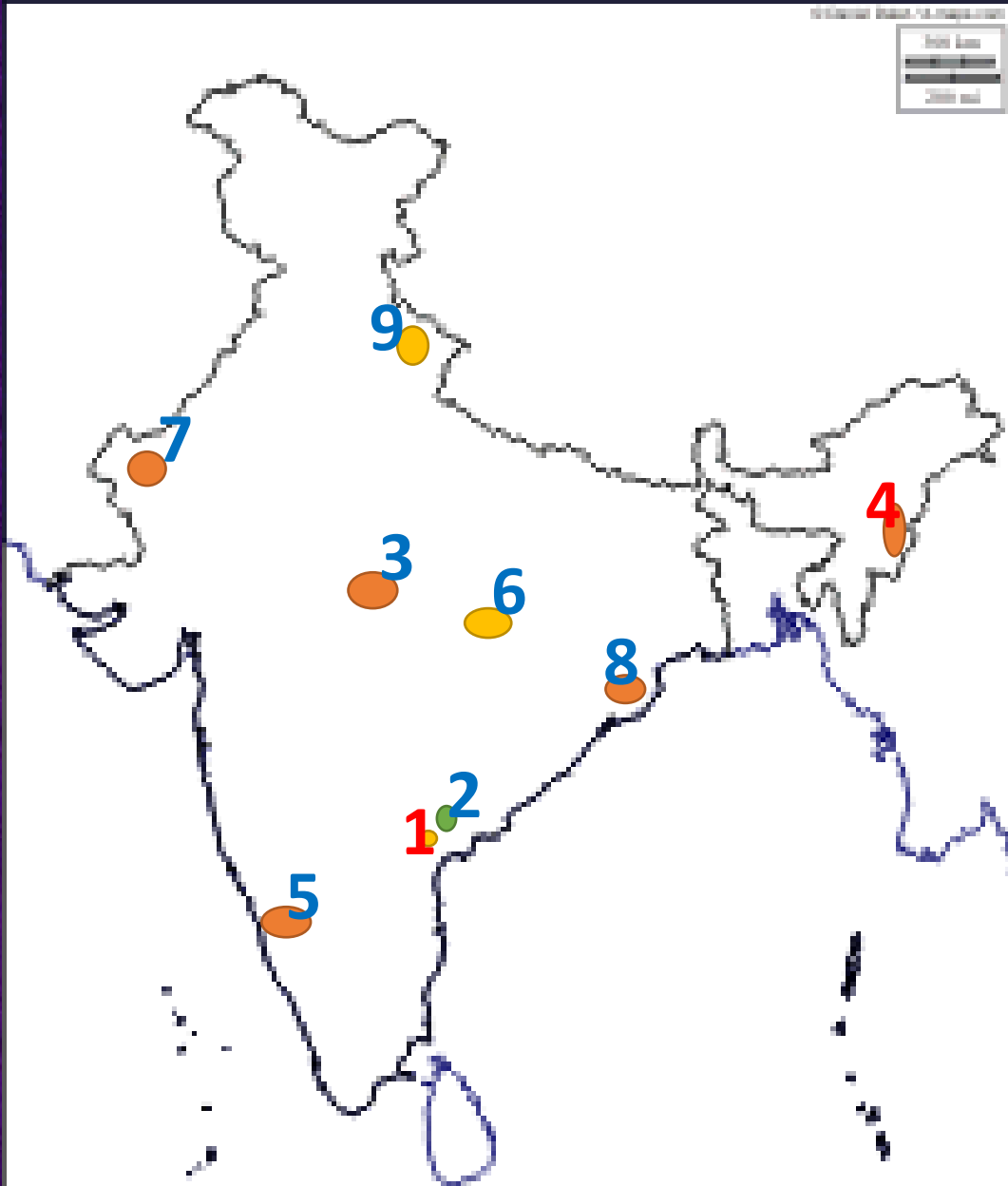
**9. The city where Rajiv Gandhi International Airport
Situated(Hyderabad)**

10. Barahampur

**Lesson
8**

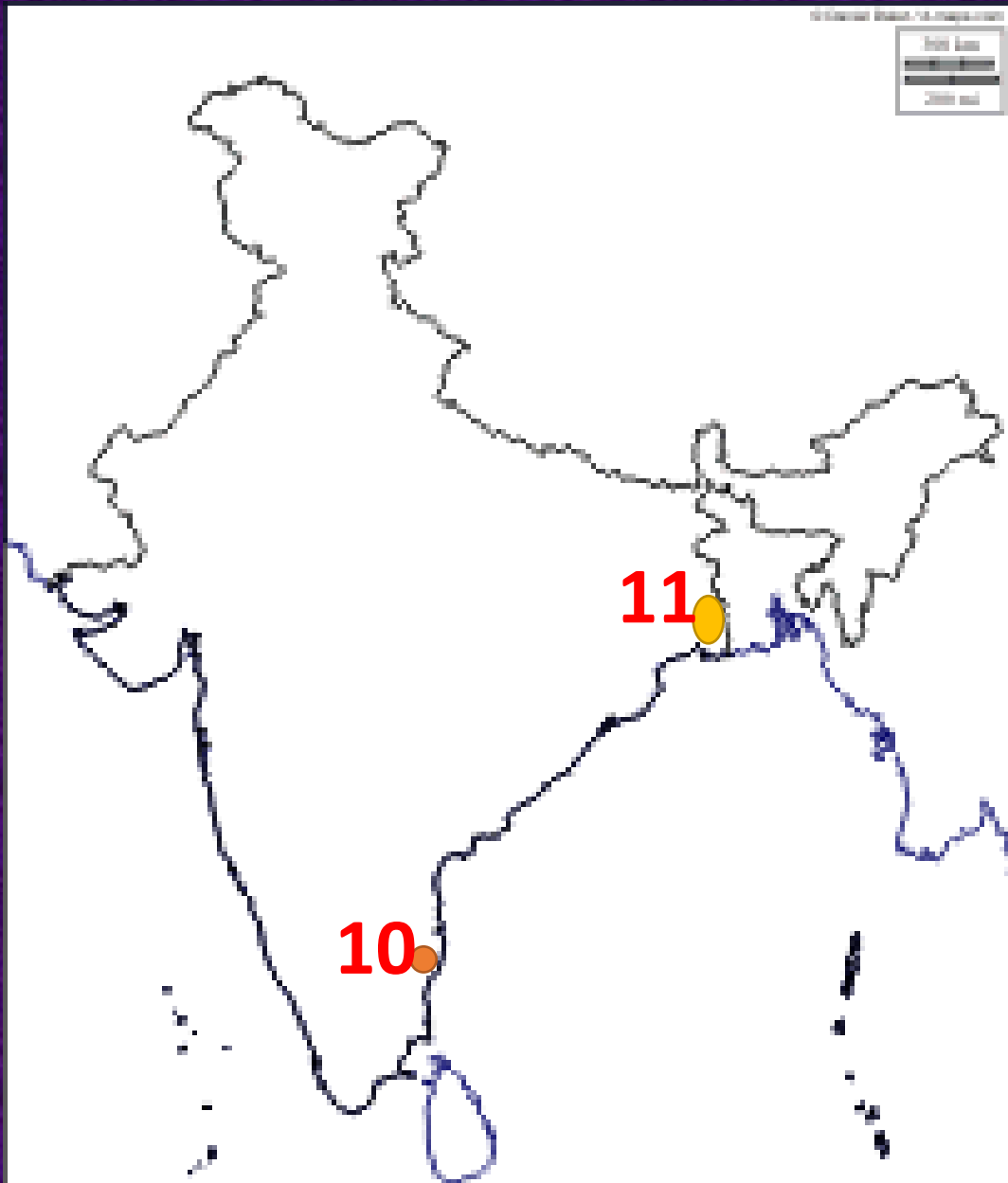
People and Migration

IMPORTANT STATES, places



1. The capital city of Andhrapradesh (Amaravathi)
2. Viziawada
3. Madhyapradesh
4. Manipur
5. Karnataka
6. Chhatisgarh
7. Rajasthan
8. Odissa
9. Uttarakhand

IMPORTANT STATES, places



10. Tamilnadu

11. West Bengal

12. Jharkhand

13. Nagaland

14. Assam

15. Meghalaya

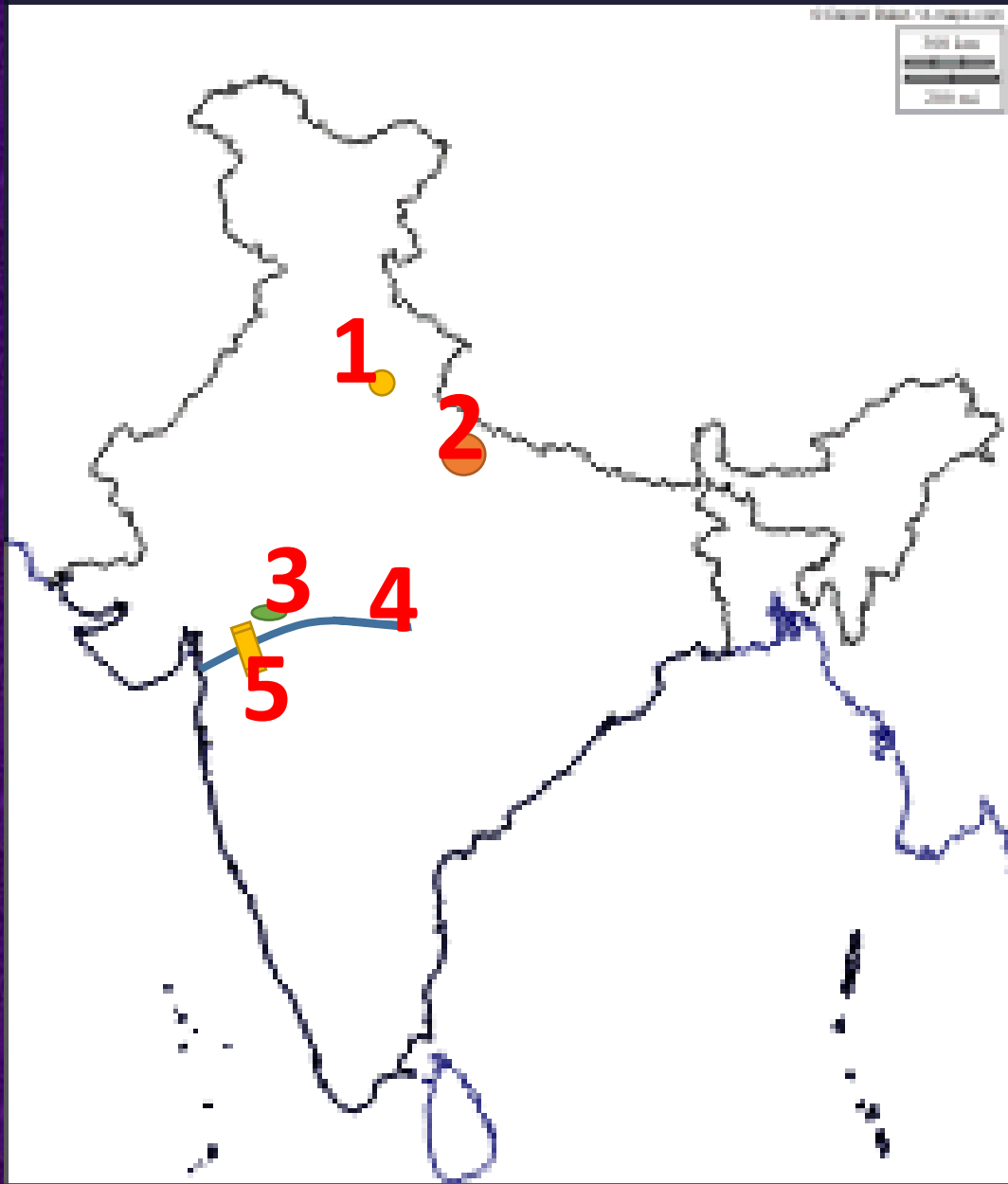
**Lesson
9 To 12**

9. Rampur : A Village Economy

10. Globalisation

11. Food Security

12. Sustainable Development with Equity



1. Rampur

2. Uttarapradesh

3. Jalasindh

4. Narmada

5. Sardhar sarovar dam

Thank You



www.digitalsocialteacher.in